



**Leeds**  
CITY COUNCIL

# Site Allocations Plan

Green Space  
Background Paper

**Publication Draft**

Leeds Local Development Framework  
Development Plan Document

September 2015



[www.leeds.gov.uk/yourcity](http://www.leeds.gov.uk/yourcity)

## GREEN SPACE BACKGROUND PAPER RELATING TO SITE ALLOCATIONS PLAN

---

*‘Good quality, accessible green space has an important role to play in people’s lifestyle choices. As land becomes more densely populated and Leeds expands, the quantity of green space available for public use is placed under increasing pressure. The opportunities to create new green space in urban areas are few, due to requirements to accommodate housing demand and economic growth. ....It is critical that green space of the correct type, with the required facilities is provided in the right locations if the positive benefits towards people’s physical and mental health and well being are to be secured.’*

Leeds Open Space Sport and Recreation Assessment (OSSRA, July 2011)

This Background Paper is intended to provide further explanation to the provision of green space in the Site Allocations Plan (SAP) and to be a tool to help direct resources for future provision when the opportunity arises. The paper contains information regarding quantity, quality and accessibility, though the quality and accessibility elements will be updated prior to the Site Allocation Plan submission to the Secretary of State. These updates will not affect designations.

### 1.0 **Green Space Sites**

1.1 The Site Allocations Plan (SAP) protects over 1600 green spaces that are currently in an open space, recreational use. This represents approximately a 45% increase in the amount of protected green space compared to the Unitary Development Plan (UDP). However the majority of the additional open/green space is not new space, rather long established areas that were not identified and protected by the UDP.

#### **Sources of Green Space Sites**

1.2 The green space sites designated in the SAP are mainly sites designated as green space under Policies N1, N1A and N6 in the UDP and those identified in a green space use in the citywide Leeds Open Space Sport and Recreation Assessment (OSSRA, July 2011). Some boundaries have been amended to more accurately reflect the current useable area of green space. In addition, new sites have been designated that were not previously designated in the UDP or identified in the OSSRA and some sites have been deleted mainly where they are no longer in green space use or they have been allocated for alternative uses.

1.3 Each allocated site has been recorded, plotted, assessed (in terms of quality and facilities available) and classified according to typology using the categories:

- Parks & Gardens
- Amenity Space
- Children and Young People's Play Provision
- Outdoor Sport
- Allotments
- Natural Green Space
- City Centre Civic Space
- Cemeteries/Churchyards
- Green Corridors
- Private Gardens open to the public e.g. Harewood House

Please note agricultural land is not a green space use and therefore is not included in the SAP.

1.4 These sites are shown on the SAP proposals map and on more detailed plans contained in Appendix 1. A schedule of all the sites giving details such as reference number, typology, area and quality score accompanies the plans.

## 2.0 **Green Space Standards**

2.1 The OSSRA was undertaken to inform the Core Strategy standards in accordance with national guidance on the provision of open space. The National Planning Policy Framework (NPPF) states that planning policies should be based on up-to-date assessments of specific needs and quantitative and qualitative deficits and surpluses of open space, sports and recreation facilities in the local area (NPPF para 73).

2.2 The SAP allocates open recreational land which is classified using the typologies listed above in para 1.3. This provision is considered against Core Strategy Policy G3 which sets quantity, quality and accessibility standards. These standards, set out below, provide a structure and basis for future provision.

Type	Quantity per 1000 people	Quality (Sites were scored from 1 to 10, 10 being excellent quality, 1 very poor. A score of 7 is considered good)	Accessibility
Parks and gardens	1 hectare	Good (7)	720 metres
Outdoor sports provision	1.2 hectares (does not include education provision)	Good (7)	Tennis court 720 metres, bowling greens and grass playing

			pitches 3.2km, athletics tracks, synthetic pitches 6.4km
Amenity green space	0.45 hectares	Good (7)	480 metres
Children and young people's equipped play facilities	2 facilities (per 1000 children/young people, 0 -16 year olds)(excluding education provision)	Good (7)	720 metres
Allotments	0.24 hectares	Good (7)	960 metres
Natural green space	0.7 hectares main urban area and major settlements, 2 hectares other areas	Good (7)	720 metres and 2km from site of 20 hectares
City Centre open space (all types including civic space)	0.41 hectares	Good (7)	720 metres

- 2.3 Para 5.5.23 of the Core Strategy states that there will only be an adequate supply of green space, in terms of quantity, when all typologies set out in Policy G3 are met and an additional capacity of 10 % of the total accessible green space is available. The 10% allowance is to maintain existing supply whilst absorbing the cumulative pressure on green space from small developments that do not contribute to the provision or improvement of green space.
- 2.4 There are no standards for the quantity of cemeteries/churchyards, green corridors or private gardens open to the public. Private golf courses are not protected by the SAP. Outdoor sport within the boundary of educational establishments are designated green space in the SAP but are not included in the assessment of surpluses and deficiencies against the standards in Policy G3 as they are not available for wider community use.
- 2.5 The standards contained in G3 set out a clear strategy for future provision of green space in terms of quantity, quality and accessibility. New green space required through Core Strategy Policies G4 and G5 should be considered carefully in an attempt to improve the provision of typologies in deficit and every opportunity should be made to provide new areas where accessibility is poor,



nevertheless it is recognised that green space must be appropriate to the circumstances of individual sites. There is scope to change typologies where there are excessive amounts of land in one typology to address deficiencies in other typologies however its suitability as a revised typology would need to be carefully assessed.

### 3.0 **Site Allocations Plan Process**

3.1 A number of amendments have been made to the green space sites since the public consultation at Issues and Options stage to ensure, as far as possible, that sites are identified accurately and reflect the existing land in green space uses across the City. These changes have been the result of comments received during the Issues and Options stage as well as subsequent information. In addition to the new sites and those deleted, typologies have been changed where necessary. It was considered that most green corridor sites more accurately functioned as “amenity” or “natural” which allowed them to be reclassified to a typology that had a standard in Policy G3 and provided for future delivery of additional spaces. Some were also historically N1 green space and their continued protection ensured continuity.

3.2 Sites which were identified as green space but are now allocated for housing or as safeguarded land are not designated as green space in the SAP however it is acknowledged that they will continue to function as green space until development takes place. Therefore some “deleted” green space sites (especially allotments and outdoor sport) have been included in the calculations of surpluses and deficiencies as the housing allocations have site specific requirements to ensure the re-provision of this green space typology.

### 4.0 **Overview - Assessments of Quantity, Quality and Accessibility**

4.1 It was important that the City Council knew how well the green space sites designated through the SAP performed against the standards set out in Policy G3. Therefore a number of assessments have been undertaken to look at the amount of green space across the city, the quality of sites and the distance from users.

#### **Methodology - Quantity**

4.2 The amount of green space in each typology in each Ward across the city was totalled and divided by the population for that Ward (number of children 0-16 for children and young people’s equipped play facilities) then multiplied by 1,000 to give an amount per 1,000 population. These figures were then compared to the quantity standard in Policy G3 which showed how much provision of that typology in that Ward was over (surplus) or under (deficit) the standard.

4.3 In light of the changes made to green space quantity and typology since the Issues and Options stage, calculations have been revised to determine whether

the standards set out in Policy G3 are met and by how much the quantity is in deficit or surplus. Appendix 2 gives a break down by Ward of the areas of green space in each typology and the population whilst the more detailed results are set out below by Housing Market Characteristic Area (HMCA).

- 4.4 Overall there is a great variation in provision across the typologies and Wards with no Ward meeting the standards of provision for all typologies. Provision of allotments is particularly poor and outdoor sports provision is in deficit in many Wards whilst the provision of natural green space is in surplus across many Wards. These results will enable the Council to know what specific types of open space are in shortfall in an area so resources can be directed to help meet deficiencies. If surpluses exist, conversion to another typology or alternative uses may be an option.

#### **Methodology - Quality**

- 4.5 Each site has been assessed against 15 categories. A score between 0 – 10 was given to each category depending on the quality of the site and an average calculated. Sites scoring 7 or above are considered to be a satisfactory standard whilst those below 7 are sub-standard.
- 4.6 Average quality scores are included in the list of sites in Appendix 1, however these were mainly calculated at the Issues and Options stage of the SAP preparation. These will be reviewed and updated where necessary before Plan submission.

#### **Methodology – Accessibility**

- 4.7 To assess the accessibility of sites, plans were produced at the Issues and Options stage of the plan preparation which plotted 'buffers' of distances set out in Policy G3. These highlighted those areas within the acceptable distances and those areas that fell beyond. The plans were not generally made available as there were so many but individual ones can be made available on request. Updated plans will be produced prior to plan submission that will reflect the changes made to sites since Issues and Option stage.

## Assessments by HMCA

### 4.8 Aireborough

#### Quantity

	Parks and Gardens	Outdoor Sports (excluding education)	Amenity	Children & Young People Equipped Play	Allotments	Natural
Standard	1ha/1000 people	1.2ha/1000 people	0.45ha/1000 people	2 facilities/1000 children	0.24ha/1000 people	2ha/1000 people
Guiseley & Rawdon	Deficiency (-0.52ha)	Deficiency (-0.47ha)	Deficiency (-0.26ha)	Deficiency (-0.37)	0ha	Deficiency (-0.51ha)
Horsforth	0ha	Surplus (0.54ha)	Deficiency (-0.2ha)	Deficiency (-1.01)	Deficiency (-0.07ha)	Surplus (3.11ha)
Otley & Yeadon	Surplus (0.47ha)	Deficiency (-0.08ha)	Surplus (0.34ha)	Deficiency (-0.28)	Surplus (0.16ha)	Surplus (9.8ha)
Average	Deficiency (-0.02ha)	0ha	Deficiency (-0.04ha)	Deficiency (-0.55)	Surplus (0.03ha)	Surplus (3.62ha)

4.8.1 Overall Aireborough is not well provided for in terms of green space. It is particularly noticeable that Guiseley and Rawdon Ward is in deficit for all but one typology (where the standard is met) and no ward meets the standards for children and young people's equipped play. Elsewhere there is a mixture of surpluses and deficiencies across Wards and types of green space. Horsforth is deficient in three types, allotments by a minimal margin, whilst Natural is in surplus. Otley and Yeadon is deficient in only two typologies and has a considerable surplus of Natural green space due to Otley Chevin Country Park.

4.8.2 It should be noted that outdoor sport excludes a significant number of sport facilities within education facilities as they have been universally regarded as for the use of the school only and private. In some cases communities will have access to school pitches and facilities therefore these deficiencies may not exist.

4.8.3 There is a need to provide more specific types of green space across all 3 wards, especially children and young people's equipped play. New areas which aren't green space currently could be laid out to improve quantity of provision, may be by a developer as a requirement on new residential development (or as a payment in lieu of on-site green space), by the Council through Community Infrastructure Levy receipts or using other funding sources. If the typology of an area of green space is to be changed, it will need to be

carefully assessed to ensure it is suitable and appropriate for the new type and not a well-used and valued area of the original typology.

### **Quality**

- 4.8.4 At Issues and Options stage of the Site Allocation Plan preparation, the majority of sites (64 out of 73) were below the required quality standard of 7, which indicates an issue of substandard green space provision across all wards and typologies. Otley and Yeadon ward particularly suffered from poor quality green space with no average in any typology meeting the required standard. Whilst the quality of most sites remains the same since Issues and Options stage, the number of green space sites in the HMCA has been updated and this will affect the number of sites that meet the required quality standard. This information will be updated in the Background Paper prior to Plan submission.

### **Accessibility**

- 4.8.5 At Issues and Options stage of the Site Allocation Plan preparation, most of the built up area within the HMCA had acceptable access to the various types of green space, except tennis courts. The least well served were parts of Tranmere Park on the western edge which were beyond the acceptable distances for children and young people's equipped play facilities, allotments and natural green space. In addition, an area of Rawdon/Yeadon around Green Lane, Harrogate Road and Batter Lane had substandard access to amenity green space. There was a clear need to improve provision in these deficient areas so all areas would have a good level of accessibility to all types of green space. Accessibility maps will be revised in the Background Paper, prior to Plan submission to account for new or deleted green space sites.

## **4.9 City Centre**

### **Quantity**

- 4.9.1 City Centre standards differ to all other areas in that the requirement is 0.41ha per 1000 population across all green space typologies, civic space is included. Civic space comprises the squares and amenity areas that are 'hard' landscaped rather than 'green', such as Millennium Square. In the City Centre these areas form an important open space function.
- 4.9.2 The City Centre HMCA consists predominantly of the City Centre as defined in the UDP, with additional parts of some surrounding Wards. To ensure consistency of approach, the City Centre standard of 0.41ha per 1000 population has been applied to sites (green space and civic space) within the UDP City Centre area only. Sites within the additional areas have been considered against Policy G3 under other Wards. Assessment of the City Centre area shows green space provision of  $8.461 \div 17.222 = 0.491$  ha per 1,000 population which exceeds the standards of 0.41ha.

4.9.3 The table below shows the quantity and quality of Civic Space in the City Centre

<b>REF NUMBER</b>	<b>SITE NAME</b>	<b>AREA_HA</b>	<b>AVERAGE QUALITY SCORE</b>
G2252	Clarendon Way	0.375	6.63
G2250	Ring Road Pedestrian Bridge	0.151	5.33
G2263	Grace Street Pedestrian Route	0.088	5.25
G2241	Oxford Row Pedestrian Route	0.209	7.41
G2240	Art Gallery Square	0.303	7.36
G2257	Curd Yard, Wellington Street	0.175	6.54
G2226	Yorkshire Bank	0.359	4.9
G2273	City Square	0.434	7.9
G2268	East Parade Square	0.105	6
G2269	Bond Court	0.230	6
G2337	Canal towpath - Pedestrian Route	0.620	6.75
G2324	Canal Towpath	0.407	6.25
G2372	Millennium Square	0.885	7
G2317	Opposite ASDA - Riverside pedestrian route	0.300	7.54
G2318	ASDA Riverside - Pedestrian Route	0.223	6
G2294	Brewery Wharf	0.383	9.27
G2310	North of Armouries - Canal Side	0.573	7
G2335	Green space adjacent Commercial Pub	0.121	3
G2326	Leeds City Office Park	0.439	7
G2296	St Peter's Church	0.453	6.9

<b>REF NUMBER</b>	<b>SITE NAME</b>	<b>AREA_HA</b>	<b>AVERAGE QUALITY SCORE</b>
G2312	Aire and Calder Navigation - Pedestrian Route	0.208	7.25
G2238	Dortmund Square	0.140	5.6
G2346	Corn Exchange Pedestrian Route	0.217	5.2
G2349	Leeds University Campus	4.248	6.45
G2323	Canal side - Pedestrian Route	0.173	6.45
G2354	City Walk - Pedestrian Route	0.136	7.09
G2358	Public Square - Royal Armouries	0.424	8.20
G2359	Clarence Dock	1.270	7.5
G2360	Chadwick Street POS	0.122	8.33
G2369	Central Leeds Pedestrian Shopping Precinct	2.251	7.91
G2363	Canal Side Apartments - Greenspace	0.502	6.5
G2322	Granary Wharf Pedestrian Link	0.613	7.27
G2370	Whitehall Waterfront	0.372	6.82
G2373	Trevelyan Square	0.14	7.72
	<b>Total</b>	<b>17.65ha</b>	<b>6.72</b>

**Quantity (per thousand people)** =  $17.65 \div 17.222 = 1.02$  hectares per 1000 population of Civic Space.

- 4.9.4 There is scope for increasing the provision of green space within the City Centre. A current key proposal is the formation of a new City Park on the south side of the River Aire. This is expected to be in the region of 3.5ha in size but this may change due to the route of HS2.
- 4.9.5 Civic Space can meet some of the functions of green space by providing leisure space for City Centre users. This includes hard landscaped areas suitable for events. The quantity of Civic Space is 1.02 ha per 1,000 population and this is

well above the Core Strategy standard. It is important to recognise however that although this analysis discusses quantity in respect to the residential population, in reality the demands placed on each facility will be much higher. This is directly attributable to the unique characteristics of a city centre which includes a large concentration of employers and also tourists. In light of the fact that there is no reliable way in which to account for this demand, the real standard of provision may in fact be much less than stated.

- 4.9.6 The City Centre Area meets the requirement for 0.41ha of green space (all types) per 1000 population. The typologies are almost exclusively amenity space, with the one notable exception being Lovell Park. If Civic Space is also included then quantity is well above the Core Strategy standard.

### **Quality**

- 4.9.7 Across the City Centre Area, the majority of sites (8 out of 14) were below the required quality standard of 77 at the Issues and Options stage of the plan preparation, which indicated an issue of substandard green space provision in the area. This also applied to Civic Space where the majority (24 out of 36) were also below the quality score standard. Whilst the quality of most sites remains the same since Issues and Options stage, the number of green space sites in the HMCA will have been updated and this will affect the number of sites that meet the required quality standard. This will be updated in the Background Paper prior to Plan submission.

### **Accessibility**

- 4.9.7 At Issues and Options stage of the Site Allocation Plan preparation, accessibility to all types of green space was considered to be generally good across the City Centre Area. The south of the Area was the least well served, however it was also the area with the lowest residential population. Accessibility maps will be revised in the Background Paper prior to Plan submission to account for new or deleted green space sites.

## 4.10 East

### Quantity

	Parks and Gardens	Outdoor Sports (excluding education)	Amenity	Children & Young People Equipped Play	Allotments	Natural
Standard	1ha/1000 people	1.2ha/1000 people	0.45ha/1000 people	2 facilities/1000 children	0.24ha/1000 people	2ha/1000 people
Cross Gates & Whinmoor	Surplus (0.01ha)	Deficiency (-0.19ha)	Surplus (0.56ha)	Surplus (0.25)	Deficiency (-0.24ha)	Surplus (0.07ha)
Temple Newsam	Surplus (18.24ha)	Surplus (0.49ha)	Surplus (0.44ha)	Deficiency (-0.56)	Deficiency (-0.16ha)	Surplus (0.62ha)
Burmantofts & Richmond Hill	Deficiency (-0.02ha)	Deficiency (-0.44ha)	Surplus (0.15ha)	Surplus (0.6ha)	Deficiency (-0.15ha)	Deficiency (-0.41ha)
City & Hunslet	Deficiency (-0.55ha)	Deficiency (-0.65ha)	Deficiency (-0.4ha)	Surplus (1)	Deficiency (-0.15ha)	Deficiency (-0.64ha)
Middleton Park	Surplus (7.02ha)	Deficiency (-0.22ha)	Surplus (0.4ha)	Deficiency (-0.76)	Deficiency (-0.18ha)	Surplus (1.13ha)
Garforth & Swillington	Surplus (0.4ha)	Deficiency (-0.29ha)	Surplus (0.53ha)	Deficiency (-0.5)	Deficiency (-0.09ha)	Surplus (2.02ha)
Rothwell	Surplus (0.92ha)	Deficiency (-0.18ha)	Deficiency (-0.35ha)	Surplus (0.81)	Surplus (0.03ha)	Surplus (8.49ha)
Killingbeck & Seacroft	Deficiency (-0.69ha)	Deficiency (-0.48ha)	Surplus (2.25ha)	Deficiency (-1.66)	Deficiency (-0.2ha)	Surplus (1.21ha)
Average	Surplus (3.17ha)	Deficiency (-0.25ha)	Surplus (0.45ha)	Deficiency (-0.10)	Deficiency (-0.14ha)	Surplus (1.56ha)

4.10.1 The East HMCA has several deficiencies in terms of quantity across the various green space typologies. There is generally a good quantity of park & garden provision mainly due to the Temple Newsam estate and Middleton Park as well as natural green space provision. The area is particularly lacking in allotments and outdoor sports provision with deficiencies in all Wards (except a surplus of outdoor sport in Temple Newsam), and has sub-standard provision of the other typologies in certain Wards. Temple Newsam has the most typologies in surplus (4) whilst City and Hunslet has the most in deficit (5).

4.10.2 All wards suffer deficiencies in different areas but record surpluses in other typologies. In order to rectify some of the deficiencies, the laying out some of the surplus areas of alternative green space types could be one way which would solve the existing deficiencies. Alternatively new areas which aren't green space currently could be laid out to improve quantity of provision. This could be delivered by a developer as a requirement on new residential development (or as a payment in lieu of on-site green space), by the Council



through Community Infrastructure Levy receipts or using other funding sources. If the typology of an area of green space is to be changed, it will need to be carefully assessed to ensure it is suitable and appropriate for the new type and not a well-used and valued area of the original typology.

### **Quality**

4.10.3 At Issues and Options stage of the Site Allocation Plan preparation, the majority of sites (65 out of 81) were below the required quality standard of 7, which indicates an issue of substandard green space provision across all typologies in the area. The lack of good quality parks and gardens, natural green space and allotment sites was particularly noticeable. Whilst the quality of most sites remains the same since Issues and Options stage, the number of green space sites in the HMCA has been updated and this will affect the number of sites that meet the required quality standard. This will be updated in the Background Paper prior to Plan submission.

### **Accessibility**

4.10.4 At Issues and Options stage of the Site Allocation Plan preparation, accessibility to green space across the East area was considered generally very good, with most areas lying within the accepted accessibility buffers contained within Policy G3. Accessibility to Natural Green Space was particularly poor as was accessibility to allotments however accessibility to parks and gardens scored highly, mainly due to the Temple Newsam estate's vast size meaning that a large percentage of the area is within the benchmark threshold. Similarly accessibility to children's and young people's play facilities was good. Again this can be attributed to the large range of facilities on the Temple Newsam Estate. Accessibility maps will be revised in the Background Paper prior to Plan submission to account for new or deleted green space sites.

## 4.11 Inner

### Quantity

	Parks and Gardens	Outdoor Sports (excluding education)	Amenity	Children & Young People Equipped Play	Allotments	Natural
Standard	1ha/1000 people	1.2ha/1000 people	0.45ha/1000 people	2 facilities/1000 children	0.24ha/1000 people	2ha/1000 people
Armley	Deficiency (-0.25ha)	Deficiency (-0.77ha)	Surplus (0.44ha)	Deficiency (-0.99)	Deficiency (-0.09ha)	Deficiency (-0.08ha)
Beeston & Holbeck	Surplus (1.37ha)	Deficiency (-0.45ha)	Surplus (0.26ha)	Surplus (0.37)	Surplus (0.16ha)	Deficiency (-0.7ha)
Burmantofts & Richmond Hill	Deficiency (-0.02ha)	Deficiency (-0.44ha)	Surplus (0.15ha)	Surplus (0.6)	Deficiency (-0.15ha)	Deficiency (-0.41ha)
Chapel Allerton	Deficiency (-0.13ha)	Deficiency (-0.34ha)	Surplus (0.4ha)	Surplus (0.28)	Surplus (0.01ha)	Surplus (0.23ha)
City & Hunslet	Deficiency (-0.55ha)	Deficiency (-0.65ha)	Deficiency (-0.04ha)	Surplus (1)	Deficiency (-0.15ha)	Deficiency (-0.64ha)
Gipton and Harehills	Deficiency (-0.47ha)	Deficiency (-0.02ha)	Deficiency (-0.04ha)	Surplus (0.31)	Surplus (0.17ha)	Surplus (23.26ha)
Headingley	Deficiency (-0.91ha)	Deficiency (-1.08ha)	Deficiency (-0.36ha)	Deficiency (-2)	Deficiency (-0.03ha)	Deficiency (-0.15ha)
Hyde Park & Woodhouse	Surplus (0.01ha)	Deficiency (-1.04ha)	Surplus (0.14ha)	Surplus (5.18)	Deficiency (-0.16ha)	Deficiency (-0.46ha)
Killingbeck & Seacroft	Deficiency (-0.69ha)	Deficiency (-0.48ha)	Surplus (2.25ha)	Deficiency (-1.66)	Deficiency (-0.2ha)	Surplus (1.21ha)
Middleton Park	Surplus (7.02ha)	Deficiency (-0.22ha)	Surplus (0.4ha)	Deficiency (-0.76)	Deficiency (-0.18ha)	Surplus (1.13ha)
Temple Newsam	Surplus (18.24ha)	Surplus (0.49ha)	Surplus (0.44ha)	Deficiency (-0.56)	Deficiency (-0.16ha)	Surplus (0.62ha)
Average	Surplus (2.15ha)	Deficiency (-0.45ha)	Surplus (0.38ha)	Surplus (0.16)	Deficiency (-0.07ha)	Surplus (2.18ha)

4.11.1 The Inner Area HMCA has a number of deficiencies in terms of quantity across the various green space typologies. The most striking deficiency is in outdoor sports provision across all Wards except Temple Newsam. There are wide differences in provision of children's and young people's equipped play facilities with marked shortages in some wards (Armley, Headingley, Killingbeck and Seacroft) and a considerable surplus in Hyde Park and Woodhouse.

4.11.2 All wards suffer deficiencies, notably Headingley in all categories and Armley and City and Hunslet in all but one typology. In order to rectify some of the deficiencies, the laying out of some of the surplus areas of alternative green space types could be one way which would solve the existing deficiencies.

Alternatively new areas which aren't green space currently could be laid out to improve quantity of provision. This could be delivered by a developer as a requirement on new residential development (or as a payment in lieu of on-site green space), by the Council through Community Infrastructure Levy receipts or using other funding. If the typology of an area of green space is to be changed, it will need to be carefully assessed to ensure it is suitable and appropriate for the new type and not a well-used and valued area of the original typology.

### **Quality**

4.11.3 Across the Inner Area HMCA, the majority of sites assessed at Issues and Options stage (283 out of 308) were below the required quality standard of 7, which indicates an issue of substandard green space provision across all typologies in the area. All natural green space sites scored below 7. Whilst the quality of most sites remains the same since Issues and Options stage, the number of green space sites in the HMCA will have been updated and this will affect the number of sites that meet the required quality standard. This will be updated in the Background Paper prior to Plan submission.

### **Accessibility**

4.11.4 At Issues and Options stage of the Site Allocation Plan preparation, accessibility to green space across the HMCA was considered to be generally very good, with most areas lying within the accepted accessibility buffers contained within Policy G3. The number and variety of facilities and typologies within the Temple Newsam Estate was a major factor in this. Accessibility to Natural Green Space was particularly poor with most of the HMCA lying beyond the acceptable distances. Accessibility maps will be revised prior to the plan submission to account for new or deleted green space sites.

## 4.12 North

### Quantity

	Parks and Gardens	Outdoor Sports (excluding education)	Amenity	Children & Young People Equipped Play	Allotments	Natural
Standard	1ha/1000 people	1.2ha/1000 people	0.45ha/1000 people	2 facilities/1000 children	0.24ha/1000 people	2ha/1000 people
Horsforth	0	Surplus (0.54ha)	Deficiency (-0.2ha)	Deficiency (-1.01)	Deficiency (-0.07ha)	Surplus (3.11ha)
Adel & Wharfedale	Surplus (0.54ha)	Surplus (0.7ha)	Surplus (0.03ha)	Deficiency (-0.5)	Deficiency (-0.22ha)	Surplus (4.13ha)
Kirkstall	Surplus (1.64ha)	Deficiency (-0.13ha)	Surplus (0.04ha)	Deficiency (-0.11)	Surplus (0.41ha)	Surplus (0.16ha)
Headingley	Deficiency (-0.91ha)	Deficiency (-1.08ha)	Deficiency (-0.36ha)	Deficiency (-2)	Deficiency (-0.03ha)	Deficiency (-0.15ha)
Weetwood	Deficiency (-0.27ha)	Surplus (0.24ha)	Surplus (0.74ha)	Surplus (1.16)	Deficiency (-0.07ha)	Surplus (0.43ha)
Moortown	Surplus (0.13ha)	Deficiency (-0.4ha)	Surplus (0.33ha)	Surplus (0.35)	Deficiency (-0.05ha)	Surplus (1.7ha)
Alwoodley	Deficiency (-0.5ha)	Deficiency (-0.29ha)	Surplus (0.6ha)	Deficiency (-1.04)	Deficiency (-0.23ha)	Surplus (3.83ha)
Roundhay	Surplus (4.95ha)	Deficiency (-0.36ha)	Deficiency (-0.27ha)	Deficiency (-1.2)	Deficiency (-0.12ha)	Surplus (5.25ha)
Chapel Allerton	Deficiency (-0.13ha)	Deficiency (-0.34ha)	Surplus (0.4ha)	Surplus (0.28)	Surplus (0.01ha)	Surplus (0.23ha)
Average	Surplus (0.61ha)	Deficiency (-0.12ha)	Surplus (0.15ha)	Deficiency (-0.46)	Deficiency (-0.04ha)	Surplus (1.39ha)

4.12.1 Overall North HMCA is well provided for in terms of certain types of green space though deficient in others. It should be noted that most of the 9 wards generally have a reasonable level of provision, whilst lacking in some typologies which tend to be compensated by other typologies. However this is not the case in Headingley Ward where there are deficiencies in all typologies.

4.12.2 The quantity of Parks and Gardens is very unevenly distributed across the HMCA with some wards being very deficient (Headingley) and other wards having a large surplus, especially Roundhay due to Roundhay Park. The best provision is in natural green space with only Headingley ward having a deficiency and Horsforth, Adel and Wharfedale, Alwoodley and Roundhay have very significant provision of natural green space. Overall the poorest provision is outdoor sport though it should be noted that outdoor sport excludes a significant number of sport facilities within education facilities as they have been universally regarded as for the use of the school only and private. In

some cases communities will have access to school pitches and facilities therefore these deficiencies may not exist.

4.12.3 There is a need to provide certain specific types of green space across all 9 wards. This could be achieved by laying out some of the surplus areas of alternative green space types e.g. lay out some of the surplus natural green space to allotments which are deficient. Alternatively new areas which aren't currently green space could be laid out to improve quantity of provision. This could be delivered by a developer as a requirement on new residential development (or as a payment in lieu of on-site green space), by the Council through Community Infrastructure Levy receipts or using other funding sources. If the typology of an area of green space is to be changed, it will need to be carefully assessed to ensure it is suitable and appropriate for the new type and not a well-used and valued area of the original typology.

### **Quality**

4.12.4 At Issues and Options stage of the Site Allocation Plan preparation, the majority of sites (194 out of 238) were below the required quality standard of 7, which indicated a real issue of substandard green space provision across all typologies in the area. The lack of good quality parks and gardens, natural green space and allotment sites was particularly noticeable. Whilst the quality of most sites remains the same since Issues and Options stage, the number of green space sites in the HMCA will have been updated and this will affect the number of sites that meet the required quality standard. This will be updated IN THE Background Paper prior to Plan submission.

### **Accessibility**

4.12.5 At Issues and Options stage of the Site Allocation Plan preparation, accessibility to all types of green space was considered generally good across the North area, though some areas to the west of Horsforth were beyond the acceptable distances for amenity green space and tennis courts. Accessibility maps will be revised in the Background Paper prior to Plan submission to account for new or deleted green space sites.

#### 4.13 Outer North East

##### Quantity

	Parks and Gardens	Outdoor Sports (excluding education)	Amenity	Children & Young People Equipped Play	Allotments	Natural
Standard	1ha/1000 people	1.2ha/1000 people	0.45ha/1000 people	2 facilities/1000 children	0.24ha/1000 people	2ha/1000 people
Harewood	Surplus (1.99ha)	Surplus (0.29ha)	Deficiency (-0.05ha)	Surplus (0.24)	Deficiency (-0.09ha)	Surplus (1.31ha)
Wetherby	Deficiency (-0.03ha)	Deficiency (-0.35ha)	Surplus (0.01ha)	Deficiency (-1.02)	Deficiency (-0.15ha)	Surplus (2.23ha)
Average	Surplus (0.98ha)	Deficiency (-0.03ha)	Deficiency (-0.02ha)	Deficiency (-0.39)	Deficiency (-0.12ha)	Surplus (1.77ha)

4.13.1 Overall provision in the Outer North East HMCA is very mixed though there is a deficit in allotments and a surplus in natural green space across both wards. Wetherby Ward is deficient in 4 typologies (parks and gardens, outdoor sport, allotments and natural) though the deficiency in parks and gardens is small. Harewood is only deficient in 2 (amenity and allotments) again by small margins. Although there is a deficiency in parks and gardens in Wetherby Ward, the surplus in Harewood Ward ensure on average there is a surplus in the HMCA as a whole. It should be noted that outdoor sport excludes a significant number of sport facilities within education facilities as they have been universally regarded as for the use of the school only and private. In some cases communities will have access to school pitches and facilities therefore there could be an even greater surplus.

4.13.2 There is a need to provide more specific types of green space across the 2 wards. This could be achieved by laying out some of the surplus areas of alternative green space types however the suitability of this would need to be considered carefully. The area is dominated by a number of clearly identifiable villages which are separated by open rural land. Many of the villages have some facilities (e.g., children and young people's play and outdoor sport) which are important to the local community and therefore should not be lost. Facilities in neighbouring villages can be beyond the acceptable travelling distances.

4.13.3 The alternative is that new areas which aren't green space currently could be laid out to improve quantity of provision. This could be delivered by a developer as a requirement on new residential development (or as a payment in lieu of on-site green space), by the Council through Community Infrastructure Levy receipts or using other funding sources.

## Quality

4.13.4 Overall, the majority of sites (87 out of 118) fell below the required quality standard of 7 at the Issues and Options stage of the plan preparation, which indicated an issue of substandard green space provision across all wards and typologies. Whilst the quality of most sites remains the same since Issues and Options stage, the number of green space sites in the HMCA will have been updated and this will affect the number of sites that meet the required quality standard. This will be updated in the Background Paper prior to Plan submission.

## Accessibility

4.13.5 At Issues and Options stage of the Site Allocation Plan preparation, most of the built up area was considered to be accessible to at least some types of green space but no town/village was accessible to all typologies. Aberford Boston Spa, Collingham, Bardsey and Barwick were the best served with acceptable access to 5 (6 in the case of Aberford) typologies whilst more rural areas generally fell beyond the acceptable distances and therefore have poor accessibility to green space. Accessibility should be improved by providing more green space however this can only realistically be delivered through development. The scattered pattern of settlements and the large extent of Green Belt will make this difficult to achieve. Accessibility maps will be revised in the Background Paper prior to Plan submission to account for new or deleted green space sites.

## 4.14 Outer North West

### Quantity

	Parks and Gardens	Outdoor Sports (excluding education)	Amenity	Children & Young People Equipped Play	Allotments	Natural
Standard	1ha/1000 people	1.2ha/1000 people	0.45ha/1000 people	2 facilities/ 1000 children	0.24ha/1000 people	2ha/1000 people
Adel & Wharfedale	Surplus (0.54ha)	Surplus (0.7ha)	Surplus (0.03ha)	Deficiency (-0.5)	Deficiency (-0.22ha)	Surplus (4.13ha)
Otley & Yeadon	Surplus (0.47ha)	Deficiency (-0.08ha)	Surplus (0.34ha)	Deficiency (-0.28)	Surplus (0.16ha)	Surplus (9.8ha)
Alwoodley	Deficiency (-0.5ha)	Deficiency (-0.29ha)	Surplus (0.6ha)	Deficiency (-1.04)	Deficiency (-0.23ha)	Surplus (3.83ha)
Average	Surplus (0.17ha)	Deficiency (-0.05ha)	Surplus (0.32ha)	Deficiency (-0.61)	Deficiency (-0.10ha)	Surplus (5.92ha)

- 4.14.1 Overall Outer North West HMCA is well provided for in terms of certain types of green space, though deficient in others. All 3 Wards have surplus amenity and natural green space though all are deficient in children and young people's equipped play. Adel & Wharfedale and Otley and Yeadon wards have surplus provision of parks and gardens.
- 4.14.2 Generally speaking there is a shortage of allotment provision across 2 of the 3 Wards with only Otley & Yeadon having a slight surplus. Although not all of the Otley & Yeadon ward falls within the Outer North West HMCA, the majority of its allotment provision does fall within the HMCA and as such this is deemed to be representative. Alwoodley has more deficiencies than other wards, with deficiencies in parks and gardens, outdoor sports, equipped play and allotments. Otley and Yeadon and Adel and Wharfedale are both deficient in two typologies.
- 4.14.3 All three wards suffer deficiencies in different areas, but at the same time have significant surpluses in terms of natural green space. In order to rectify some of the deficiencies, the laying out some of the surplus areas of alternative green space types found across all three wards could be one way to solve the existing deficiencies. Alternatively new areas which aren't green space currently could be laid out to improve quantity of provision. This could be delivered by a developer as a requirement on new residential development (or as a payment in lieu of on-site green space), by the Council through Community Infrastructure Levy receipts or using other funding sources. If the typology of an area of green space is to be changed, it will need to be carefully assessed to ensure it is suitable and appropriate for the new type and not a well-used and valued area of the original typology.

### **Quality**

- 4.14.4 Across the Outer North West HMCA, the majority of sites (136 out of 160) were below the required quality standard of 7 at the Issues and Options stage of the plan preparation, which indicated an issue of substandard green space provision across all typologies in the area. The quality of allotments, parks and gardens and natural green space areas was particularly poor. Whilst the quality of most sites remains the same since Issues and Options stage, the number of green space sites in the HMCA will have been updated and this will affect the number of sites that meet the required quality standard. This will be updated in the Background Paper prior to Plan submission.

### **Accessibility**

- 4.14.5 At Issues and Options stage of the Site Allocation Plan preparation, most of the built up area within the HMCA was considered to have poor access to the various types of green space, except natural green space. There was a significant shortage of allotments across the Outer North West HMCA and



therefore there was poor access for the residents in this area. The least well served areas were parts of Alwoodley which were beyond the accessibility thresholds for parks and gardens, allotments, amenity green space and tennis courts. Large areas of Adel & Wharfedale and most of the part of Alwoodley which lies within the Outer North West HMCA were beyond the accessibility thresholds for play facilities, amenity green space and tennis courts. There was a need to improve provision in these deficient areas so all areas have a good level of accessibility to all types of green space. Accessibility maps will be revised in the Background Paper prior to Plan submission to account for new or deleted green space sites.

#### 4.15 Outer South

##### Quality

	Parks and Gardens	Outdoor Sports (excluding education)	Amenity	Children & Young People Equipped Play	Allotments	Natural
Standard	1ha/1000 people	1.2ha/1000 people	0.45ha/1000 people	2 facilities/1000 children	0.24ha/1000 people	2ha/1000 people
Rothwell	Surplus (0.92ha)	Deficiency (-0.18ha)	Deficiency (-0.35ha)	Surplus (0.81)	Surplus (0.03ha)	Surplus (8.49ha)
Ardsley & Robin Hood	Surplus (0.09ha)	Deficiency (-0.51ha)	Surplus (0.08ha)	Surplus (0.09)	Surplus (0.22ha)	Surplus (4.45ha)
Kippax & Methley	Deficiency (-0.31ha)	Deficiency (-0.12ha)	Surplus (0.26ha)	Surplus (1.74)	Surplus (0.5ha)	Surplus (13.15ha)
Average	Surplus (0.23ha)	Deficiency (-0.27ha)	0	Surplus (0.88)	Surplus (0.25ha)	Surplus (8.70ha)

4.15.1 Overall Outer South HMCA is well provided for in terms of certain types of green space, though deficient in others. All 3 Wards have surplus equipped play, allotments and significant over provision of natural green space. However it must be noted that much of the natural green space which results in this sizeable surplus actually lies beyond the Outer South HMCA boundary.

4.15.2 There is a universal shortage of outdoor sports provision across all 3 Wards with a mixture of surpluses and deficiencies across the Wards in parks and gardens and amenity. It should be noted that outdoor sport excludes a significant number of sport facilities within education facilities as they have been universally regarded as for the use of the school only and private. In some cases communities will have access to school pitches and facilities therefore these deficiencies may not exist.

4.15.3 There is a need to provide certain specific types of green space across all 3 wards. This could be achieved by laying out some of the surplus areas of alternative green space types e.g. lay out some of the surplus natural green space in Kippax and Methley to parks and gardens or outdoor sport which are deficient. Alternatively new areas which aren't green space currently could be laid out to improve quantity of provision. This could be delivered by a developer as a requirement on new residential development (or as a payment in lieu of on-site green space), by the Council through Community Infrastructure Levy receipts or using other funding sources. If the typology of an area of green space is to be changed, it will need to be carefully assessed to ensure it is suitable and appropriate for the new type and not a well-used and valued area of the original typology.

### **Quality**

4.15.4 Across the Outer South HMCA, the majority of sites (70 out of 92) were below the required quality standard of 7 at the Issues and Options stage of the plan preparation, which indicated an issue of substandard green space provision across all typologies in the area. The quality of allotments, parks and gardens and amenity green space areas was particularly poor. Whilst the quality of most sites remains the same since Issues and Options stage, the number of green space sites in the HMCA will have been updated and this will affect the number of sites that meet the required quality standard. This will be updated in the Background Paper prior to Plan submission.

### **Accessibility**

4.15.5 At Issues and Options stage of the Site Allocation Plan preparation, most of the built up area within the HMCA was considered to have acceptable access to the various types of green space, except tennis courts and amenity green space. There was a significant shortage of amenity green space across the Outer South HMCA and therefore there was poor access for the residents in this area. The least well served areas were parts of Methley and Lower Mickletown which were beyond the accessibility thresholds for parks and gardens, allotments, natural green space, amenity green space and tennis courts. The western edge of Rothwell was beyond the accessibility thresholds for play facilities, amenity green space and tennis courts. There was a need to improve provision in these deficient areas so all areas have a good level of accessibility to all types of green space. Accessibility maps will be revised in the Background Paper prior to Plan submission to account for new or deleted green space sites.

## 4.16 Outer South East

### Quantity

	Parks and Gardens	Outdoor Sports (excluding education)	Amenity	Children & Young People Equipped Play	Allotments	Natural
Standard	1ha/1000 people	1.2ha/1000 people	0.45ha/1000 people	2 facilities/1000 children	0.24ha/1000 people	2ha/1000 people
Garforth & Swillington	Surplus (0.4ha)	Deficiency (-0.29ha)	Surplus (0.53ha)	Deficiency (-0.5ha)	Deficiency (-0.09ha)	Surplus (2.02ha)
Kippax & Methley	Deficiency (-0.31ha)	Deficiency (-0.12ha)	Surplus (0.26ha)	Surplus (1.74)	Surplus (0.5ha)	Surplus (13.15ha)
Average	Surplus (0.05ha)	Deficiency (-0.21ha)	Surplus (0.40ha)	Surplus (0.62)	Surplus (0.21ha)	Surplus (7.59ha)

4.16.1 The Outer South East HMCA scores fairly well in terms of quantity across the various green space typologies, with surpluses in Amenity and Natural green space. However there is a lack of Outdoor Sports provision across both wards. Although both wards score poorly in terms of Outdoor sports provision it is important to note that this under provision is low and does not factor in community use of school outdoor sports provision.

4.16.2 In order to rectify some of the deficiencies, the laying out of some of the surplus areas of alternative green space types found across both wards to parks and gardens and amenity could be one way which would solve the existing deficiencies. Alternatively new areas which aren't green space currently could be laid out to improve quantity of provision. This could be delivered by a developer as a requirement on new residential development (or as a payment in lieu of on-site green space), by the Council through Community Infrastructure Levy receipts or using other funding sources. If the typology of an area of green space is to be changed, it will need to be carefully assessed to ensure it is suitable and appropriate for the new type and not a well-used and valued area of the original typology.

### Quality

4.16.3 Across the Outer South East HMCA, the majority of sites (94 out of 103) were below the required quality standard of 7 at the Issues and Options stage of the plan preparation, which indicated a widespread issue of substandard green space provision across all typologies in the area. The quality of allotments, amenity space and natural green space areas was particularly poor. Whilst the quality of most sites remains the same since Issues and Options stage, the number of green space sites in the HMCA will have been updated and this will

affect the number of sites that meet the required quality standard. This will be updated in the Background Paper prior to Plan submission.

## Accessibility

4.16.4 At Issues and Options stage of the Site Allocation Plan preparation, accessibility to green space across the HMCA was considered to be generally very good, with most areas lying within the accepted accessibility buffers contained within Policy G3. Though the HMCA was generally well served in terms of accessibility there was a need to improve provision in some parts, including to the north of Micklefield. Increased provision could ensure that these deficient areas gained a good level of accessibility to all types of green space. Accessibility maps will be revised in the Background Paper prior to Plan submission to account for new or deleted green space sites.

## 4.17 Outer South West

### Quantity

	Parks and Gardens	Outdoor Sports (excluding education)	Amenity	Children & Young People Equipped Play	Allotments	Natural
Standard	1ha/1000 people	1.2ha/1000 people	0.45ha/1000 people	2 facilities/ 1000 children	0.24ha/1000 people	2ha/1000 people
Ardsley & Robin Hood	Surplus (0.09ha)	Deficiency (-0.51ha)	Surplus (0.08ha)	Surplus (0.09)	Surplus (0.22ha)	Surplus (4.45ha)
Beeston & Holbeck	Surplus (1.37ha)	Deficiency (-0.45ha)	Surplus (0.26ha)	Surplus (0.37)	Surplus (0.16ha)	Deficiency (-0.7ha)
Farnley & Wortley	Surplus (0.64ha)	Deficiency (-0.29ha)	Surplus (0.42ha)	Deficiency (-0.65)	Deficiency (-0.09ha)	Surplus (0.59ha)
Middleton Park	Surplus (7.02ha)	Deficiency (-0.22ha)	Surplus (0.4ha)	Deficiency (-0.76)	Deficiency (-0.18ha)	Surplus (1.13ha)
Morley North	Surplus (0.48ha)	Deficiency (-0.75ha)	Surplus (0.89ha)	Deficiency (-1.1)	Deficiency (-0.17ha)	Surplus (0.56ha)
Morley South	Surplus (0.06ha)	Deficiency (-0.36ha)	Surplus (0.02ha)	Deficiency (-0.14)	Deficiency (-0.11ha)	Surplus (1.06ha)
Average	Surplus (1.61ha)	Deficiency (-0.43ha)	Surplus (0.35ha)	Deficiency (-0.37)	Deficiency (-0.03ha)	Surplus (1.18ha)

4.17.1 The quantity of green space is varied across the green space typologies in the Outer South West HMCA. There is generally a good quantity of park & garden provision, amenity space provision and natural green space provision, but the HMCA is deficient in outdoor sports provision, children and young people's equipped play provision, and slightly deficient in allotment provision.

4.17.2 The most striking deficiency across all of the typologies is outdoor sports provision, with each ward failing to reach the standard of 1.2ha per 1000 population. However it is important to note that it would not require a large amount of additional outdoor sports provision to be created in order to reach the core strategy standard and there may be school outdoor sports provision that is available for community use that has not been accounted for due to the methodology in which provision is assessed.

4.17.3 In order to rectify some of the deficiencies, the laying out some of the surplus areas of alternative green space types could be one way which would solve the existing deficiencies. Alternatively new areas which aren't green space currently could be laid out to improve quantity of provision. This could be delivered by a developer as a requirement on new residential development (or as a payment in lieu of on-site green space), by the Council through Community Infrastructure Levy receipts or using other funding sources. If the typology of an area of green space is to be changed, it will need to be carefully assessed to ensure it is suitable and appropriate for the new type and not a well-used and valued area of the original typology.

### **Quality**

4.17.4 Across the Outer South West HMCA, the majority of sites (188 out of 212) were below the required quality standard of 7 at the Issues and Options stage of the plan preparation, which indicated an issue of substandard green space provision across all typologies in the area. The quality of allotments, amenity space and natural green space areas was particularly poor. Whilst the quality of most sites remains the same since Issues and Options stage, the number of green space sites in the HMCA will have been updated and this will affect the number of sites that meet the required quality standard. This will be updated in the Background Paper prior to Plan submission.

### **Accessibility**

4.17.5 At Issues and Options stage of the Site Allocation Plan preparation, accessibility to green space across the HMCA was considered to be generally very good, with most areas lying within the accepted accessibility buffers contained within Policy G3. The western edge of Morley North Ward in the Drighlington area scored consistently poorly in terms of accessibility across the various typologies of green space. Accessibility to tennis courts was notably poor across the whole HMCA, with most areas lying beyond the 720m buffer. Parts of Beeston & Holbeck and Middleton Park were well served in terms of tennis court provision owing to provision at Cross Flatts Park and South Leeds Sports Centre respectively. Though the HMCA was generally well served in terms of accessibility there was a need to improve provision in some parts, especially to the west of Morley North Ward. Increased provision could ensure

that these deficient areas gained a good level of accessibility to all types of green space. Accessibility maps will be revised in the Background Paper prior to Plan submission to account for new or deleted green space sites.

#### 4.18 Outer West

##### Quantity

	Parks and Gardens	Outdoor Sports (excluding education)	Amenity	Children & Young People Equipped Play	Allotments	Natural
Standard	1ha/1000 people	1.2ha/1000 people	0.45ha/1000 people	2 facilities/ 1000 children	0.24ha/1000 people	2ha/1000 people
Calverley & Farsley	Deficiency (-0.15ha)	Deficiency (-0.03ha)	Deficiency (-0.2ha)	Deficiency (-0.67)	Deficiency (-0.1ha)	Surplus (5.07ha)
Bramley & Stanningley	Surplus (2.13ha)	Deficiency (-0.1ha)	Deficiency (-0.15ha)	Deficiency (-0.53)	Deficiency (-0.17ha)	Surplus (2.21ha)
Pudsey	Surplus (0.1ha)	Deficiency (-0.23ha)	Deficiency (-0.18ha)	Deficiency (-0.68)	Deficiency (-0.16ha)	Surplus (1.25ha)
Armley	Deficiency (-0.25ha)	Deficiency (-0.77ha)	Surplus (0.44ha)	Deficiency (-0.99)	Deficiency (-0.09ha)	Deficiency (-0.08ha)
Farnley & Wortley	Surplus (0.64ha)	Deficiency (-0.29ha)	Surplus (0.42ha)	Deficiency (-0.65)	Deficiency (-0.09ha)	Surplus (0.59ha)
Average	Surplus (0.49ha)	Deficiency (-0.28ha)	Surplus (0.07ha)	Deficiency (-0.70)	Deficiency (-0.12ha)	Surplus (1.81ha)

4.18.1 Overall the Outer West HMCA is well provided for in terms of Natural green space and the majority of Wards meet the standard for Parks and Gardens provision; however it records a deficiency across Outdoor Sports, Children & Young People's Equipped Play and Allotments. There may be scope to change some of the surplus natural green space areas to allotment provision and children and young people equipped play facilities.

4.18.2 Although both Calverley and Farsley and Armley wards are deficient in terms of Parks and Gardens, surpluses across the other 3 wards in the HMCA mean that there is an overall surplus in provision across the HMCA. Similarly, despite a deficiency of natural green space in Armley, good surpluses across all other wards mean that the average figure for the whole HMCA still records a surplus in provision. There is a universal deficiency of outdoor sport across all Wards though it should be noted that this typology excludes a significant number of sport facilities within education facilities as they have been universally regarded as for the use of the school only and private. In some cases communities will have access to school pitches and facilities therefore although a deficiency has been recorded; the actual position may be different.

4.18.3 There is a need to provide more specific types of green space across the 5 wards. This could be achieved by laying out some of the surplus areas to alternative green space types e.g. lay out some of the surplus parks and gardens or natural green space to those which are deficient. Alternatively new areas which aren't green space currently could be laid out to improve quantity of provision. This could be delivered by a developer as a requirement on new residential development (or as a payment in lieu of on-site green space), by the Council through Community Infrastructure Levy receipts or using other funding sources. If the typology of an area of green space is to be changed, it will need to be carefully assessed to ensure it is suitable and appropriate for the new type and not a well-used and valued area of the original typology.

### **Quality**

4.18.4 Across the Outer West HMCA, the majority of sites (177 out of 209) were below the required quality standard of 7 at the Issues and Options stage of the plan preparation, which indicated an issue of substandard green space provision across all typologies in the area. Whilst the quality of most sites remains the same since Issues and Options stage, the number of green space sites in the HMCA will have been updated and this will affect the number of sites that meet the required quality standard. This will be updated in the Background Paper prior to Plan submission.

### **Accessibility**

4.18.5 At Issues and Options stage of the Site Allocation Plan preparation, most of the built up area was considered to be accessible to at least some types of green space. Accessibility to amenity space was generally very good against the G3 standard of 480m, as was access to children and young people's equipped play facilities, natural green space, outdoor sports pitches and parks and gardens. To this extent the Outer West HMCA has very good accessibility to all typologies. Accessibility maps will be revised in the Background Paper prior to Plan submission to account for new or deleted green space sites.

## **5.0 Approach taken on specific issues**

### **Future sites**

- 5.1 Future provision will primarily be delivered through new housing development and the application of Policies G4 and G5 and site specific requirements linked to certain sites.
- 5.2 In principle, only sites that are currently in a green space use are identified on the SAP plan and proposed for protection however there are a small number of exceptions to this – the new pocket park at Sovereign Street which is currently being laid out and expected to be completed before Christmas 2015, the Country Park proposed as part of the East Leeds Extension and the new park

(Green Park) at Thorpe Park. This has not yet commenced however the park has planning permission and its delivery is embedded in a S106 agreement to 12/03386/OT. Work will commence when the trigger point is reached. These have not been included in the calculations of surpluses and deficiencies.

### **Cemeteries**

- 5.3 76 cemeteries, burial grounds and churchyards were identified in the OSSRA. They are designated in the SAP and therefore given protection as open space with amenity value even though there is no standard for provision in Policy G3. This is a considerable increase compared to the UDP however these are not newly created sites rather long established sites that have now been identified and given formal green space protection in recognition of their amenity value.

### **Private Green space**

- 5.4 Whilst most green space proposed for protection is publically accessible, some privately owned green spaces are identified in the SAP in recognition of their contribution to open space provision across the city. These areas include private sports clubs, those facilities that are part of a wider 'members only' facility and privately owned open space. Private golf courses have consistently not been identified on plans or included in assessments as their inclusion would severely skew outdoor sport provision in certain areas and give misleading quantities of public open space in comparison with Policy G3. Furthermore, most private golf courses are located in the green belt and are already afforded a high level of protection.

### **Municipal Golf Courses**

- 5.5 Up until recently there were 4 municipal golf courses in Leeds at Roundhay, Temple Newsam, Middleton and Gotts Park. Middleton has now closed and the area has been reclassified as "Park and Garden." To reflect the historic protection of these golf courses in the UDP under Policy N1, their amenity function and their more accessible nature to the general public as opposed to private golf courses, municipal golf courses are identified in the SAP, proposed for protection, and are included in the surpluses and deficiencies.

### **New green space on identified housing sites**

- 5.6 New green space created as part of recent residential development has been identified where possible however those existing and future areas not specifically identified in the SAP are still afforded protection through their delivery as part of their associated planning consent.



## **Facilities within other typologies**


- 5.7 There are cases where certain facilities especially outdoor sport and children's play facilities are located within larger green space sites of a different typology e.g. park and garden or amenity. Care has been taken to ensure any dual functioning of spaces is taken into account but that double counting is avoided. For example, the playing pitches located in Roundhay Park are counted within the wider park and classified as "park and garden" but are also included in the area of "outdoor sport" within the Roundhay Ward. This accurately acknowledges that the pitches are used for team sports at certain times of the week but are open for general access and informal recreation at other times. The area of outdoor sport has been calculated using the actual number of facilities (e.g. pitches, greens, courts etc.) and standard average areas for each type of facility. This means only the actually useable area for each particular sport has been taken into account and not additional peripheral areas that do not strictly function as outdoor sport.

## **6.0 Function of back ground paper and further work**

- 6.1 As stated previously, this background paper is a tool to help direct resources for future provision when the opportunity arises. Development Management can use the information to assess the quantity, quality and accessibility of green space when determining planning applications in accordance with Core Strategy policies on green space. The information regarding quality and accessibility will be updated in the background paper prior to the Site Allocation Plan submission to the Secretary of State. These updates will not affect designations

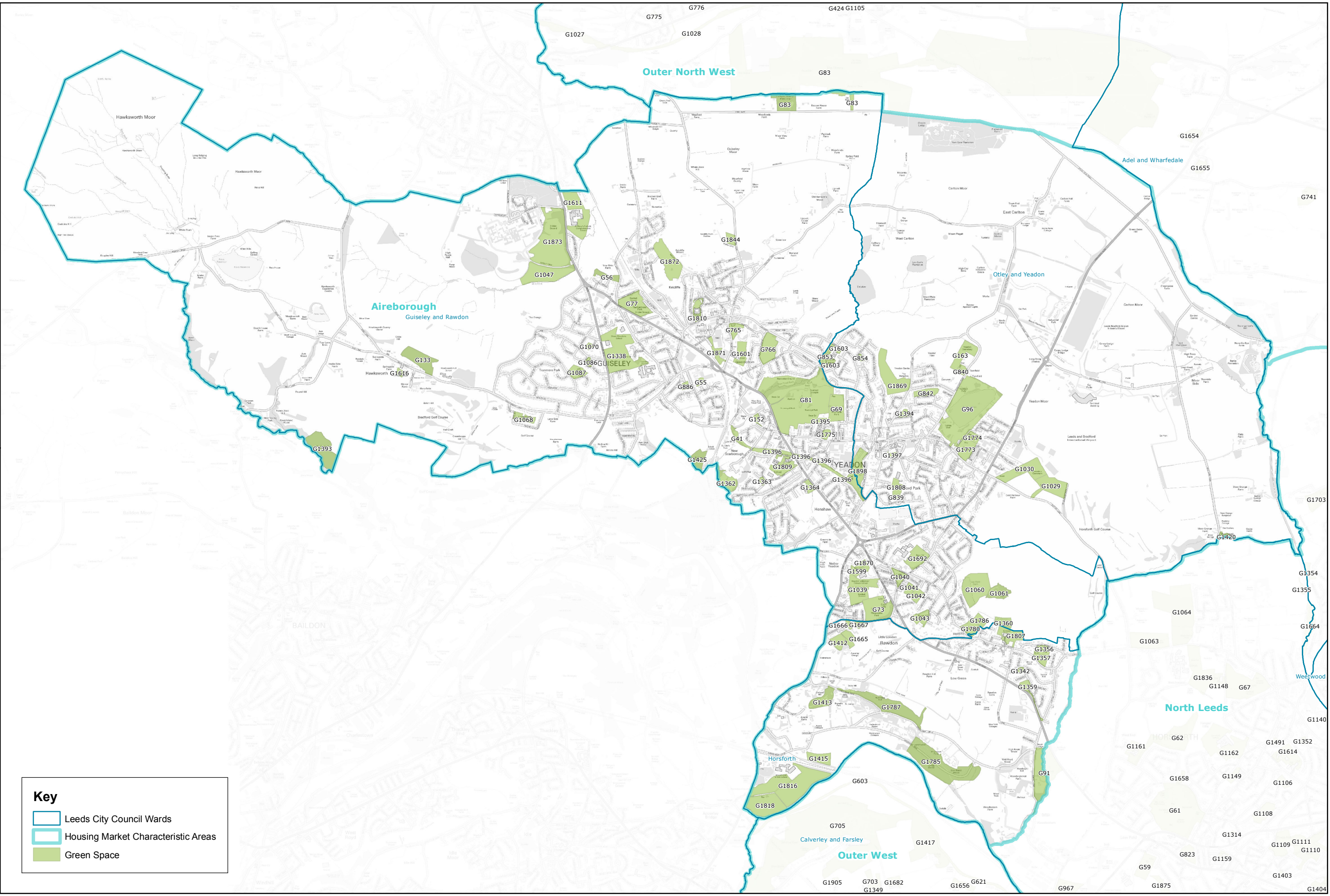
## Appendix 1

**Key**

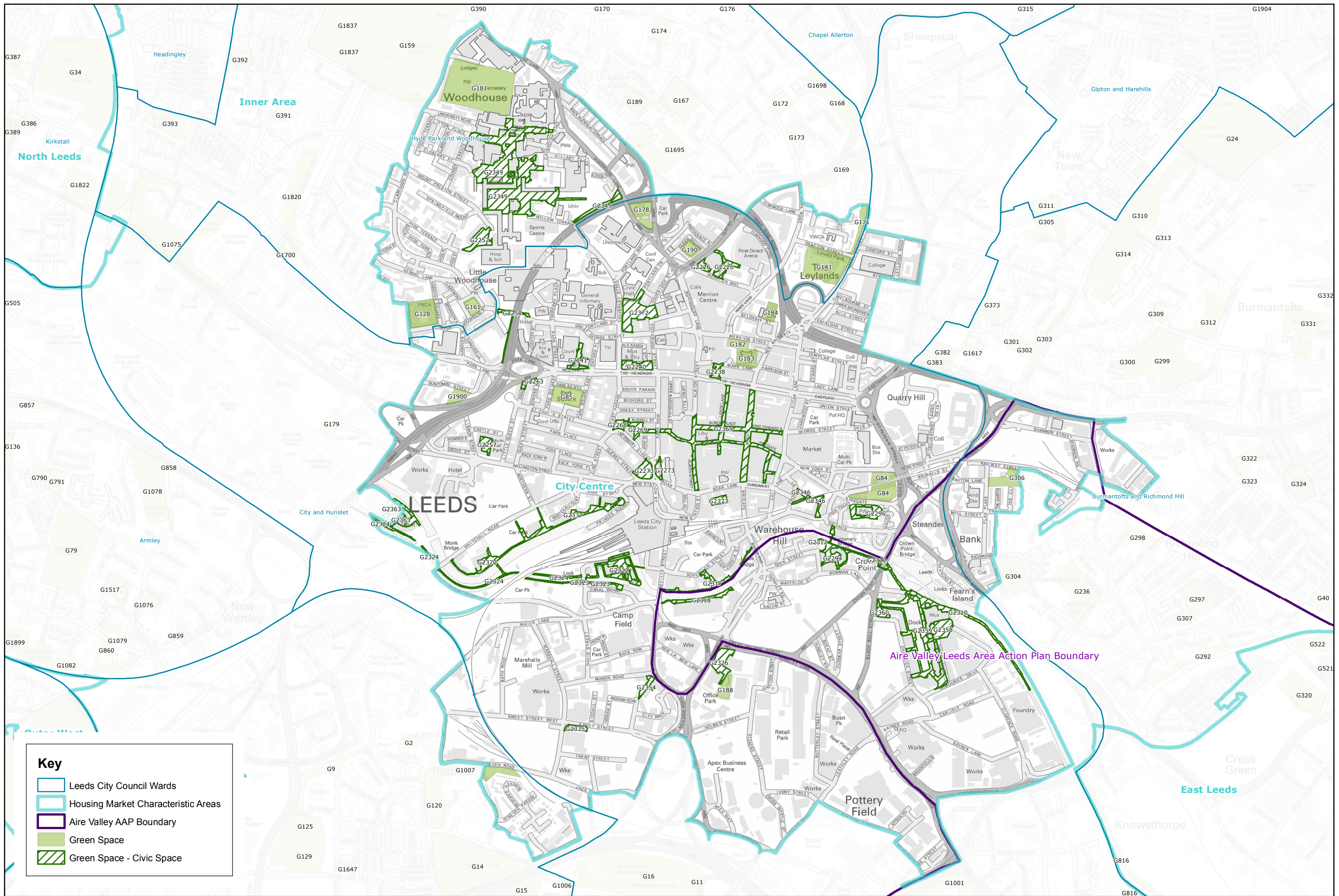
-  Leeds City Council Wards
-  Housing Market Characteristic Areas
-  Green Space



**HMCA AREA**  
**Aireborough**







**Key**

- Leeds City Council Wards
- Housing Market Characteristic Areas
- Aire Valley AAP Boundary
- Green Space
- Green Space - Civic Space

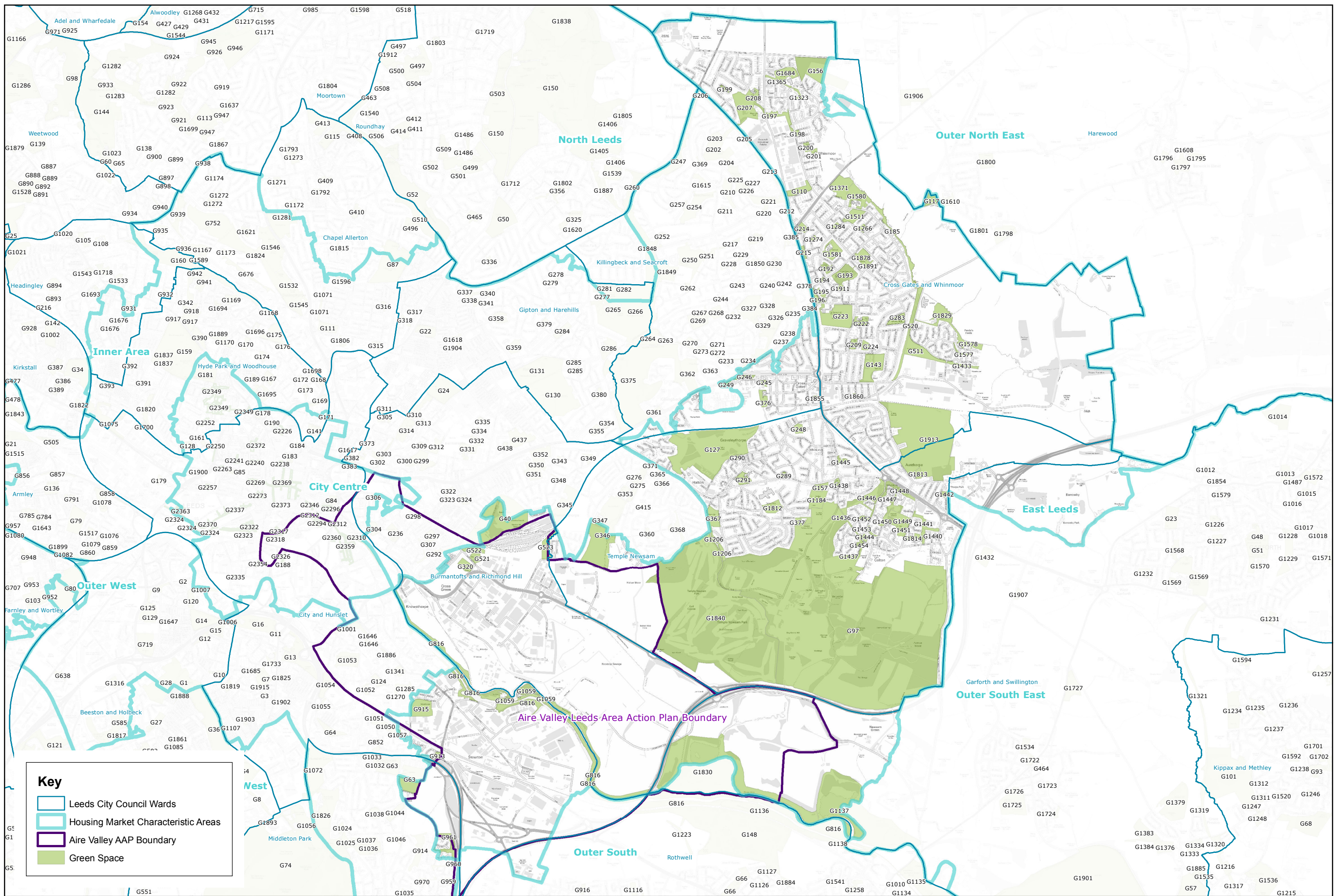
© Crown copyright and database rights 2015 Ordnance Survey 100019567 Date: 03/09/2015



**HMCA AREA  
City Centre**







**Key**

- Leeds City Council Wards
- Housing Market Characteristic Areas
- Aire Valley AAP Boundary
- Green Space

© Crown copyright and database rights 2015 Ordnance Survey 100019567 Date: 03/09/2015

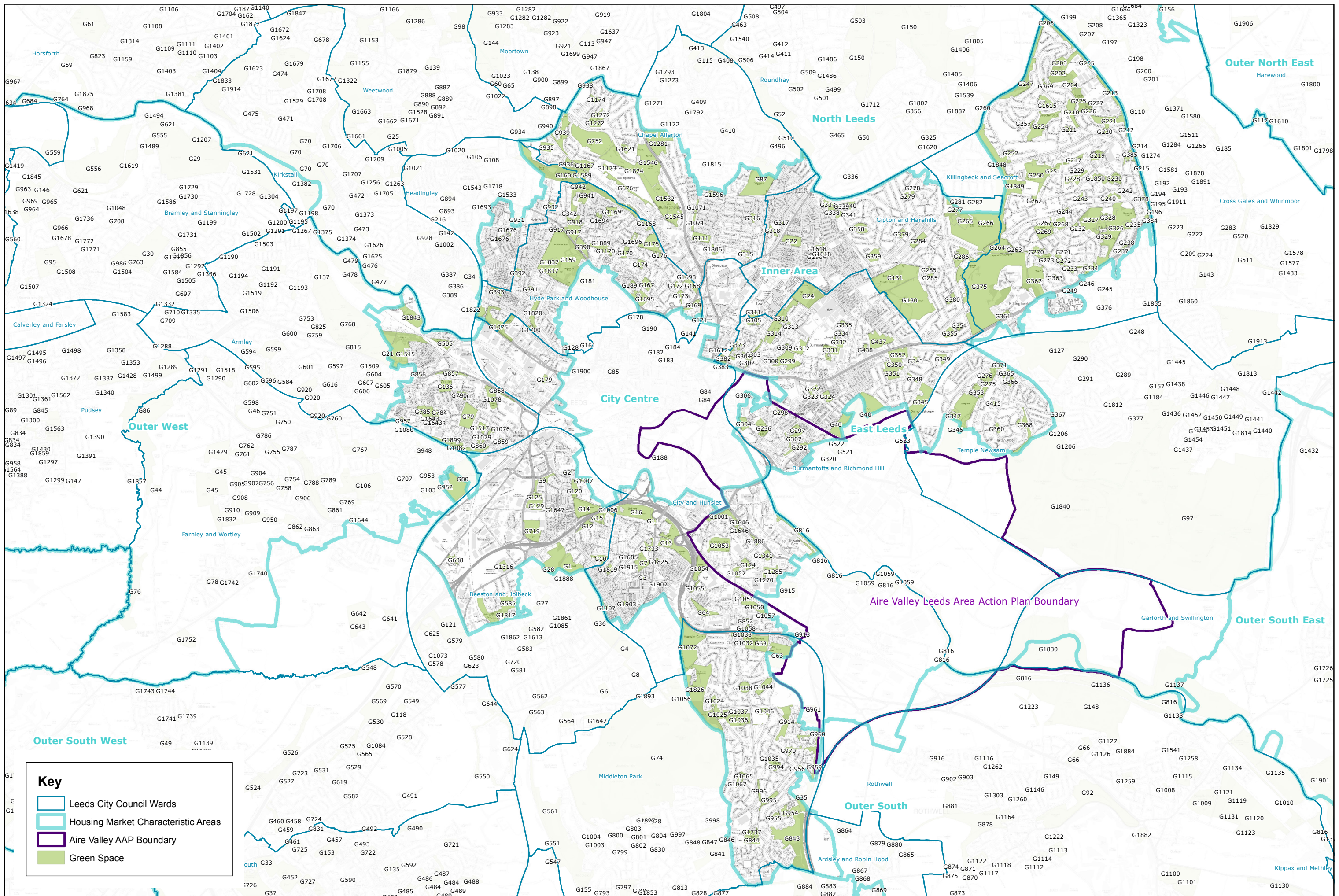


**HMCA AREA  
East Leeds**

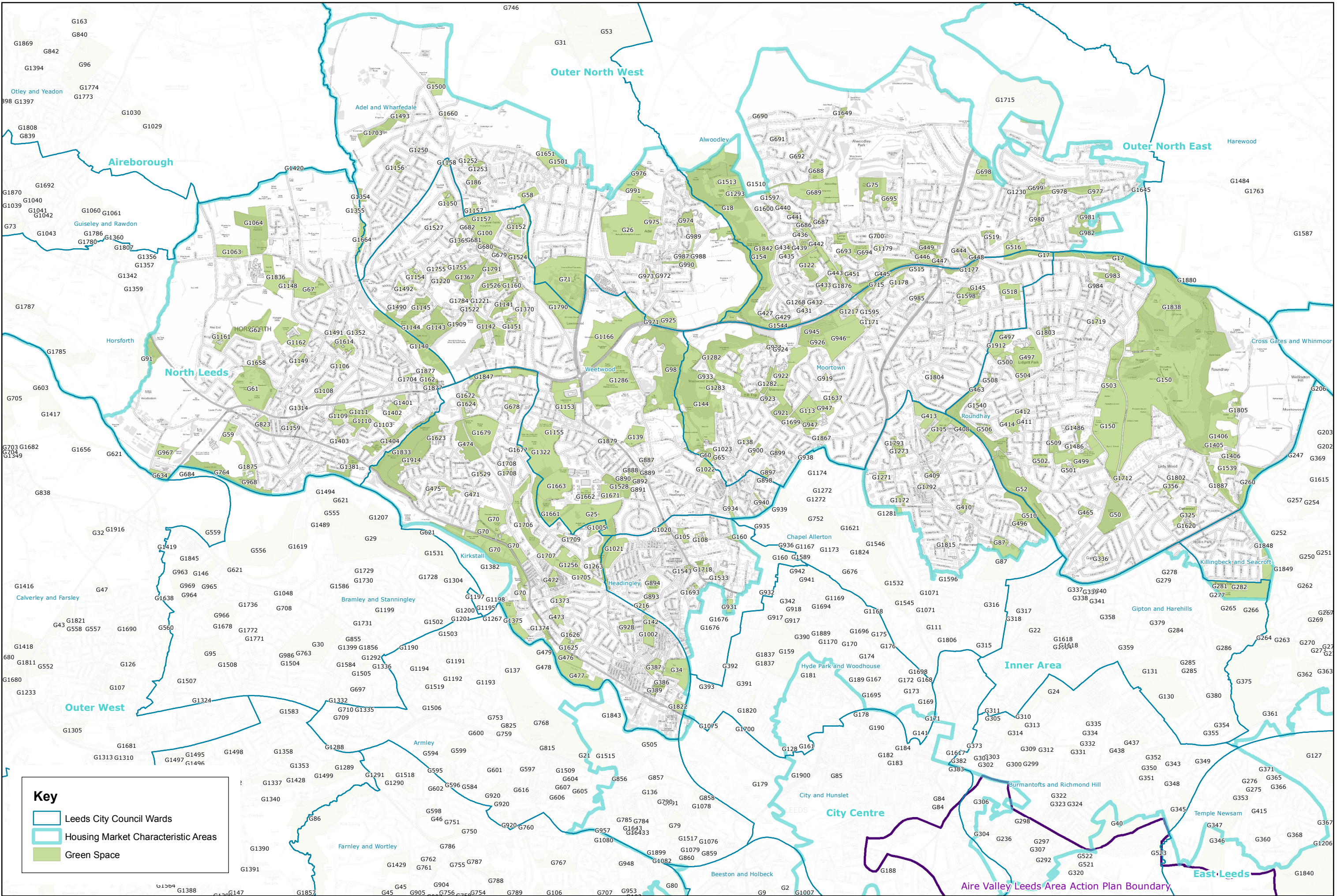


Path: L:\CGM\GIS Projects\Site Allocations DPD Phase 2\Phase 3 Mapping\ALL LAYERS\PUBLIC CONSULTATION Aug 2015 Greenspace A3\_HMCA2.mxd






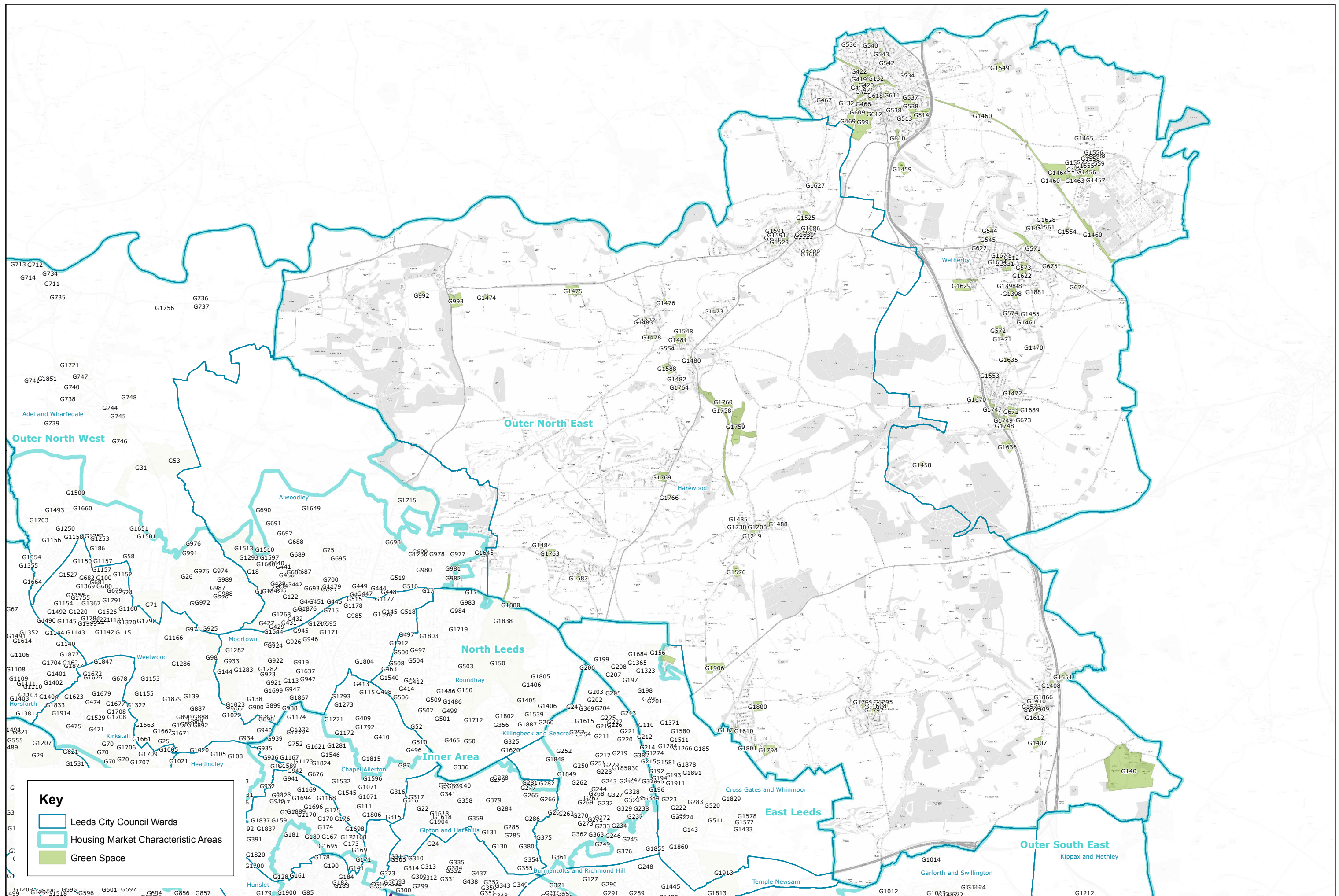




**HMCA AREA  
North Leeds**

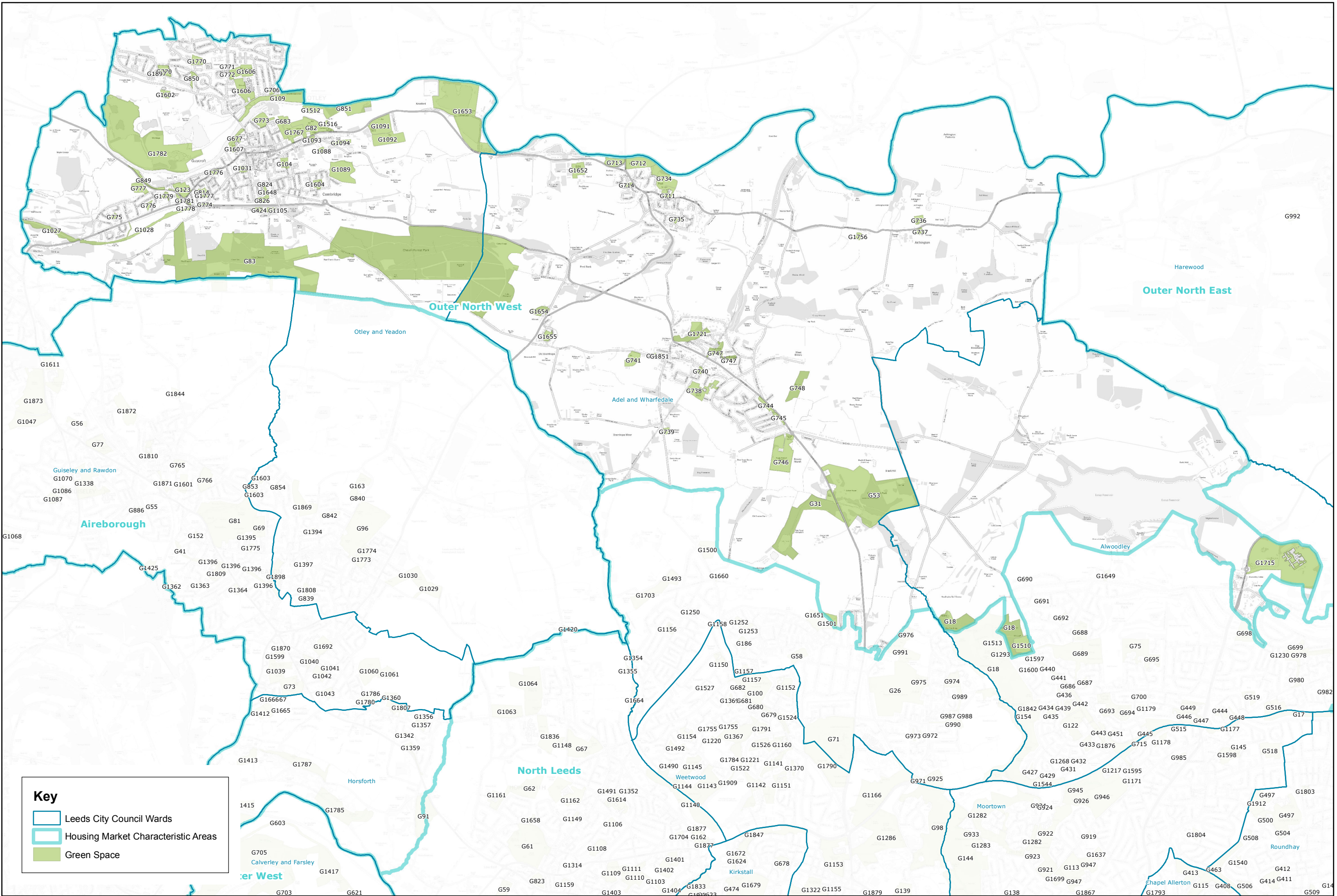




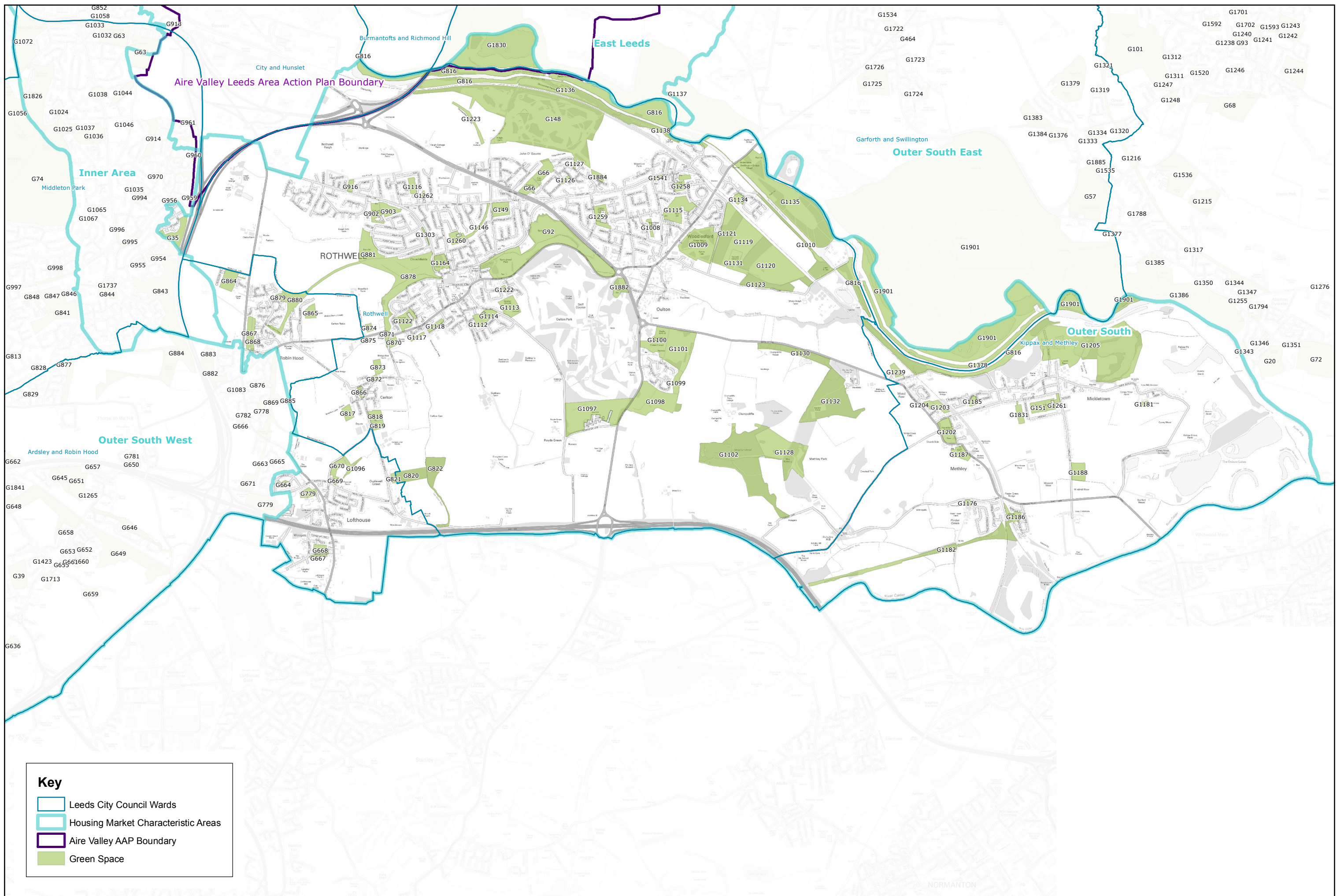


**HMCA AREA**  
**Outer North East**









**Key**

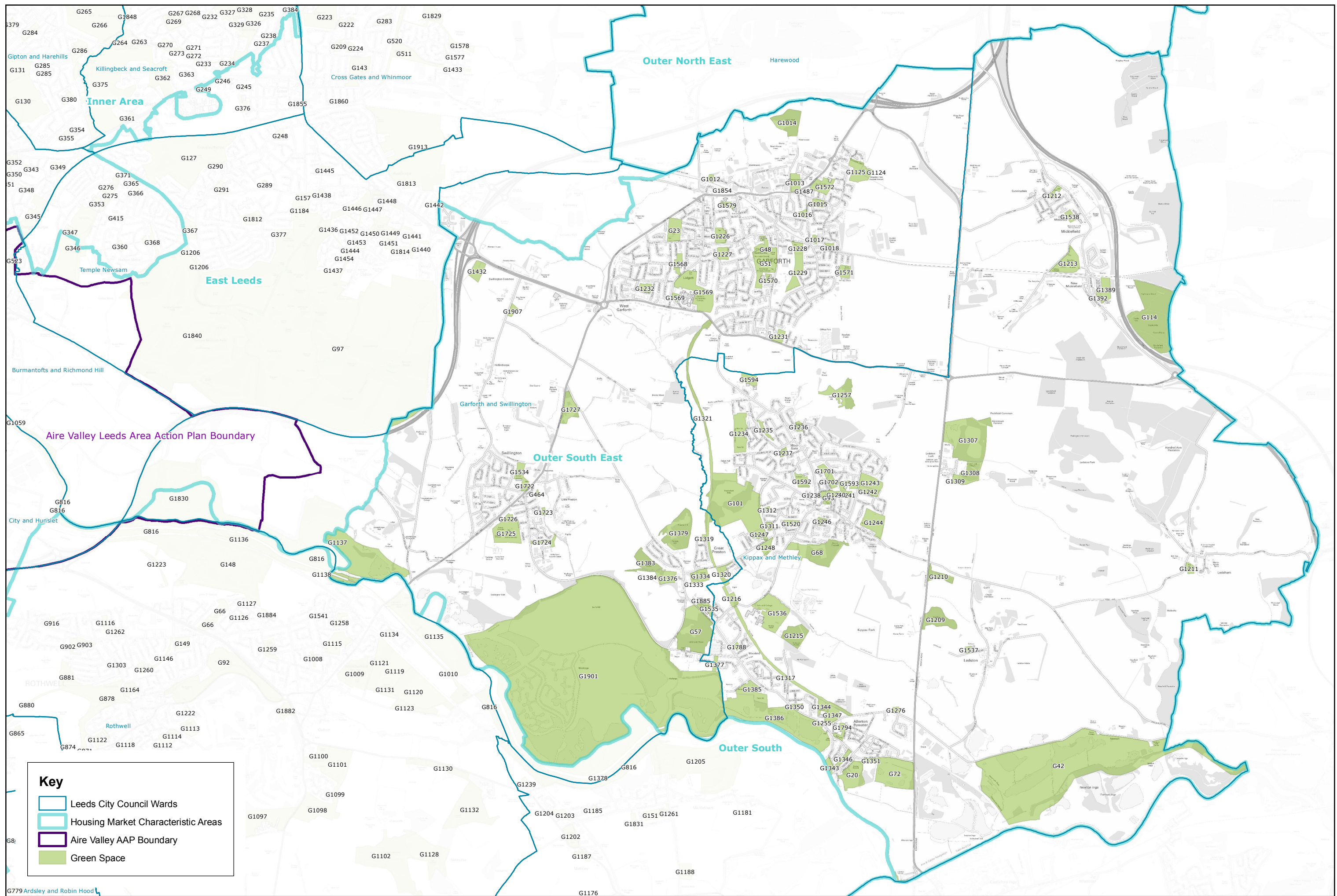
- Leeds City Council Wards
- Housing Market Characteristic Areas
- Aire Valley AAP Boundary
- Green Space



**HMCA AREA  
Outer South**







**Key**

- Leeds City Council Wards
- Housing Market Characteristic Areas
- Aire Valley AAP Boundary
- Green Space

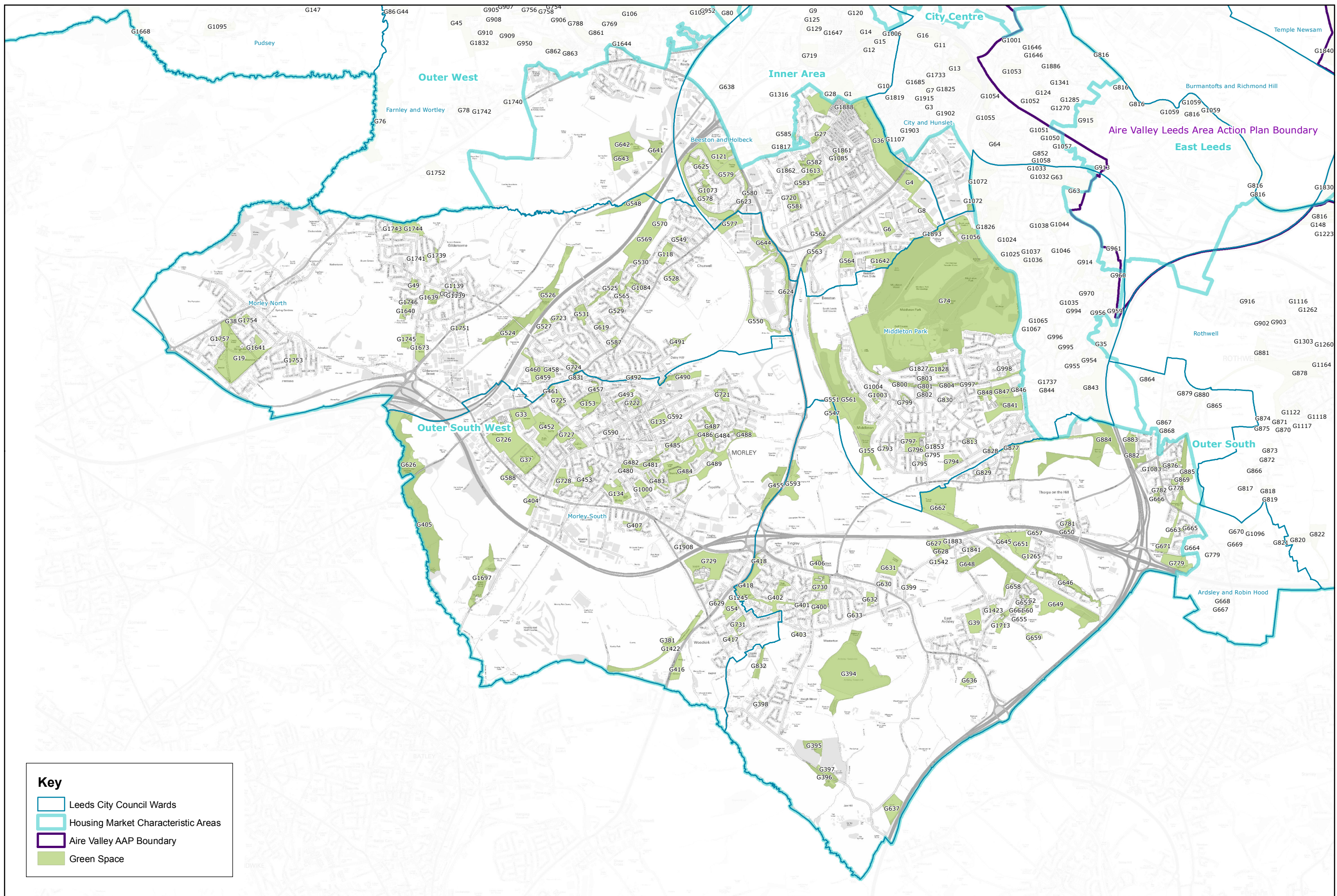
© Crown copyright and database rights 2015 Ordnance Survey 100019567 Date: 03/09/2015



**HMCA AREA  
Outer South East**



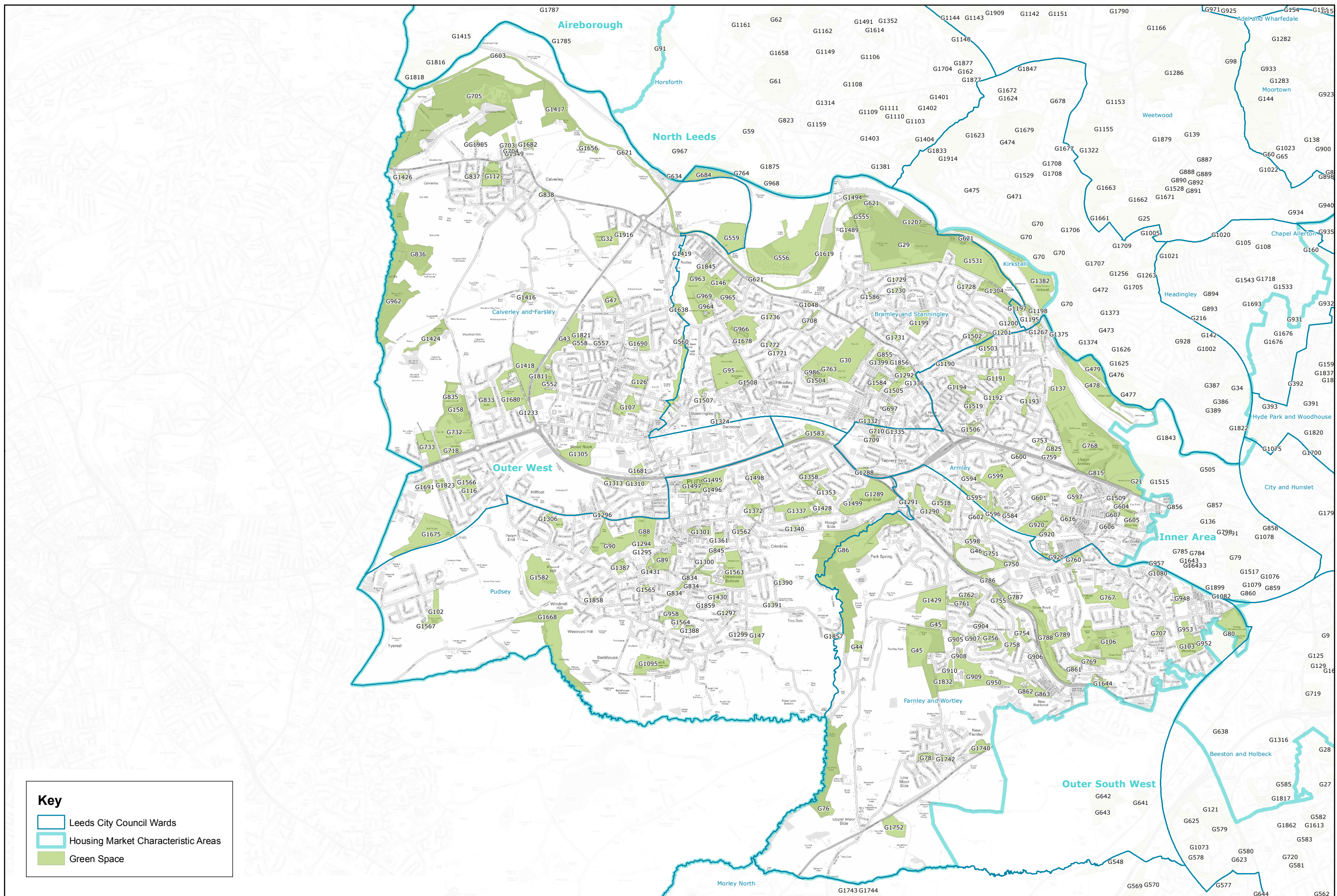




**Key**

- Leeds City Council Wards
- Housing Market Characteristic Areas
- Aire Valley AAP Boundary
- Green Space





**Key**

- Leeds City Council Wards
- Housing Market Characteristic Areas
- Green Space

© Crown copyright and database rights 2015 Ordnance Survey 100019567 Date: 03/09/2015



**HMCA AREA  
Outer West**



Path: L:\CGM\GIS Projects\Site Allocations DPD Phase 2\PHASE 3 Mapping\ALL LAYERS\PUBLIC CONSULTATION Aug 2015 Greenspace A3\_HMCA2.mxd



Site Ref (G...)	HMCA	Address	Ward	Area (Ha)	Typology	Average Quality Score (at Issues & Options Stage)
41	Aireborough	Engine Fields	Guiseley and Rawdon (100%)	0.83	Amenity Greenspace	5.80
55	Aireborough	Green Bottom Bowling Club	Guiseley and Rawdon (100%)	0.32	Outdoor Sport	6.61
56	Aireborough	Cairn Garth	Guiseley and Rawdon (100%)	0.93	Natural	4.53
69	Aireborough	Kirk Lane Park	Guiseley and Rawdon (100%)	3.04	Neighbourhood Park	4.80
73	Aireborough	Micklefield Park, Rawdon	Guiseley and Rawdon (100%)	4.28	Neighbourhood Park	7.33
77	Aireborough	Nethermore Park, Guiseley	Guiseley and Rawdon (100%)	3.56	Neighbourhood Park	5.07
81	Aireborough	Nunroyd Park, Guiseley	Guiseley and Rawdon (100%)	22.33	Neighbourhood Park	5.33
96	Aireborough	Tarnfield Park, Yeadon	Otley and Yeadon (100%)	16.95	Neighbourhood Park	6.33
133	Aireborough	Hawksworth Wood (Guiseley)	Guiseley and Rawdon (100%)	3.31	Natural	5.73
152	Aireborough	Fairfax Grove POS	Guiseley and Rawdon (100%)	0.30	Amenity Greenspace	6.18
163	Aireborough	Yeadon Cemetery	Otley and Yeadon (100%)	2.51	Cemeteries	5.66
765	Aireborough	St Oswalds Church	Guiseley and Rawdon (100%)	0.94	Cemeteries	4.92
766	Aireborough	Shaw Lane Recreation Ground	Guiseley and Rawdon (100%)	3.00	Neighbourhood Park	4.61
839	Aireborough	Henshaw Oval	Otley and Yeadon (100%)	0.27	Local Recreation Area	5.38
840	Aireborough	Cemetery Road Allotments - Yeadon	Otley and Yeadon (100%)	0.30	Allotments	5.09
842	Aireborough	Flicks Allotments, Yeadon	Otley and Yeadon (100%)	1.11	Allotments	3.63
853	Aireborough	Nunroyd Beck (Shaw Lane)	Otley and Yeadon (100%)	0.95	Amenity Greenspace	4.20
854	Aireborough	Coppice Wood Avenue	Otley and Yeadon (100%)	0.23	Amenity Greenspace	5.50
886	Aireborough	Hawkhill Avenue	Guiseley and Rawdon (100%)	0.37	Amenity Greenspace	3.61
1029	Aireborough	Plane Tree Hill	Otley and Yeadon (100%)	3.45	Amenity Greenspace	3.20
1030	Aireborough	Rawdon Common, Rawdon Ponds, off Bayton Lane	Otley and Yeadon (100%)	4.14	Natural	3.60
1039	Aireborough	New Road Side Playing Fields	Guiseley and Rawdon (100%)	4.24	Local Recreation Area	5.76
1040	Aireborough	Little Moor	Guiseley and Rawdon (100%)	0.98	Natural	3.80
1041	Aireborough	Victory Garden (Pease Hill) Allotments	Guiseley and Rawdon (100%)	0.66	Allotments	6.58
1042	Aireborough	Park Avenue Playing Fields	Guiseley and Rawdon (100%)	0.97	Local Recreation Area	3.92
1043	Aireborough	Pease Hill Allotments (Crowtrees)	Guiseley and Rawdon (100%)	1.28	Allotments	6.50
1047	Aireborough	High Royds Hospital 3	Guiseley and Rawdon (100%)	5.18	Amenity Greenspace	2.37
1060	Aireborough	Larkfield Dam	Guiseley and Rawdon (100%)	5.24	Natural	6.15
1061	Aireborough	Billing Hill	Guiseley and Rawdon (100%)	1.87	Natural	6.30
1070	Aireborough	Tranmere Park Tennis Courts	Guiseley and Rawdon (100%)	0.25	Outdoor Sport	7.07
1086	Aireborough	The Oval - Otley	Guiseley and Rawdon (100%)	0.28	Amenity Greenspace	5.30

Site Ref (G...)	HMCA	Address	Ward	Area (Ha)	Typology	Average Quality Score (at Issues & Options Stage)
1087	Aireborough	Tranmere Park Primary School	Guiseley and Rawdon (100%)	1.32	Childrens Play	7.00
1338	Aireborough	Guiseley Secondary School	Guiseley and Rawdon (100%)	7.68	Outdoor Sport	6.88
1342	Aireborough	Emmott Drive	Horsforth (100%)	0.22	Amenity Greenspace	6.90
1356	Aireborough	Jubilee Hall	Horsforth (100%)	0.69	Local Recreation Area	6.92
1357	Aireborough	St Peters Church	Horsforth (100%)	1.07	Cemeteries	8.08
1359	Aireborough	Layton Park Drive	Horsforth (100%)	0.92	Amenity Greenspace	5.69
1360	Aireborough	Billing View Pond	Guiseley and Rawdon (100%)	1.10	Natural	5.91
1362	Aireborough	Yeadon Brickwoods /Railway Cutting	Guiseley and Rawdon (97%)	2.10	Natural	4.46
1363	Aireborough	W est Lea Crescent POS	Guiseley and Rawdon (100%)	0.27	Amenity Greenspace	6.15
1364	Aireborough	Greenlea Avenue POS	Guiseley and Rawdon (100%)	0.57	Amenity Greenspace	5.92
1393	Aireborough	Hawksworth Spring W ood	Guiseley and Rawdon (54%)	4.46	Natural	2.27
1394	Aireborough	Hawthorn Crescent POS	Otley and Yeadon (100%)	0.44	Local Recreation Area	5.84
1395	Aireborough	Kirk Lane Allotments	Guiseley and Rawdon (100%)	0.34	Allotments	7.58
1396	Aireborough	Engine Fields	Guiseley and Rawdon (100%)	2.63	Natural	7.41
1397	Aireborough	Harper Terrace	Otley and Yeadon (100%)	0.28	Amenity Greenspace	5.61
1412	Aireborough	Springwood Road (Rear of)	Horsforth (100%)	1.17	Natural	5.07
1413	Aireborough	Orchard Hill	Horsforth (100%)	2.20	Natural	3.85
1415	Aireborough	Bronte House School Playing Fields	Horsforth (100%)	1.59	Outdoor Sport	6.63
1425	Aireborough	Sodhall Hill W oods	Guiseley and Rawdon (100%)	1.55	Natural	5.69
1599	Aireborough	Rawdon Littlemoor Primary School	Guiseley and Rawdon (100%)	0.78	Outdoor Sport	9.00
1601	Aireborough	St Oswald Church of England Junior School	Guiseley and Rawdon (100%)	1.53	Outdoor Sport	7.50
1603	Aireborough	Queensway Junior and Infant School	Otley and Yeadon (100%)	0.51	Outdoor Sport	8.50
1611	Aireborough	St Marys Comprehensive School	Guiseley and Rawdon (100%)	4.41	Outdoor Sport	9.00
1616	Aireborough	Hawksworth Church of England Primary School	Guiseley and Rawdon (100%)	0.30	Outdoor Sport	9.12
1665	Aireborough	Fulford Grange Meadow	Horsforth (100%)	1.08	Natural	5.25
1666	Aireborough	Fulford Grange 1	Horsforth (100%)	0.28	Amenity Greenspace	6.66
1667	Aireborough	Fulford Grange 2	Horsforth (100%)	0.37	Amenity Greenspace	6.83
1692	Aireborough	Benton Park School	Guiseley and Rawdon (100%)	2.48	Outdoor Sport	6.75
1773	Aireborough	Yeadon Cricket Club	Otley and Yeadon (100%)	2.05	Outdoor Sport	6.25
32 1774	Aireborough	Yeadon Football Pitch	Otley and Yeadon (100%)	0.85	Outdoor Sport	5.41
1775	Aireborough	Swaine Hill Terrace	Guiseley and Rawdon (100%)	0.54	Amenity Greenspace	6.00

Site Ref (G...)	HMCA	Address	Ward	Area (Ha)	Typology	Average Quality Score (at Issues & Options Stage)
1780	Aireborough	Rawdon Cricket Club	Guiseley and Rawdon (95%)	1.44	Outdoor Sport	7.50
1785	Aireborough	Cragg Wood South	Horsforth (100%)	9.99	Natural	6.46
1786	Aireborough	Rawdon Grounds	Guiseley and Rawdon (100%)	0.83	Outdoor Sport	6.76
1787	Aireborough	Cragg Wood North	Horsforth (100%)	5.67	Natural	5.69
1807	Aireborough	Rawdon St Peters C of School	Horsforth (100%)	2.04	Outdoor Sport	6.60
1808	Aireborough	Rufford Park Primary School	Otley and Yeadon (100%)	0.90	Outdoor Sport	8.57
1809	Aireborough	Yeadon - Westfield Junior School	Guiseley and Rawdon (100%)	2.08	Outdoor Sport	7.25
1810	Aireborough	Guiseley Infant School	Guiseley and Rawdon (100%)	0.90	Outdoor Sport	8.37
1816	Aireborough	Woodhouse Public School Playing Fields	Horsforth (100%)	10.35	Outdoor Sport	9.30
1818	Aireborough	Rawdon Meadow Playing Fields	Horsforth (100%)	5.14	Outdoor Sport	8.16
1844	Aireborough	Moor (Ripley Lane) Allotments	Guiseley and Rawdon (100%)	0.67	Allotments	6.00
1869	Aireborough	Yeadon Banks	Otley and Yeadon (100%)	4.73	Natural	2.07
1870	Aireborough	Rawdon Littlemoor Primary School	Guiseley and Rawdon (100%)	0.50	Natural	8.27
1871	Aireborough	The Green	Guiseley and Rawdon (100%)	0.94	Amenity Greenspace	7.00
1872	Aireborough	Parkinson Park	Guiseley and Rawdon (100%)	4.26	Natural	4.38
1873	Aireborough	High Royds	Guiseley and Rawdon (100%)	11.79	Amenity Greenspace	8.00
1898	Aireborough	Engine Fields	Otley and Yeadon (70%)	3.34	Amenity Greenspace	7.41
91	Aireborough, North	Rawdon Crematorium	Horsforth (100%)	7.42	Cemeteries	5.60
1420	North Leeds	Scotland Lane Wood	Otley and Yeadon (80%)	0.64	Natural	6.23
83	Aireborough, Outer	Otley Chevin Country Park	Otley and Yeadon (77%)	175.15	Natural	6.80
84	City Centre	Parish Church Gardens (Penny Pocket Park)	City and Hunslet (100%)	0.94	Amenity Greenspace	7.13
85	City Centre	Park Square	City and Hunslet (100%)	0.62	Amenity Greenspace	7.86
128	City Centre	Hanover Square	Hyde Park and Woodhouse (100%)	0.90	Amenity Greenspace	4.06
141	City Centre	Lovell Park	Hyde Park and Woodhouse (100%)	1.55	Neighbourhood Park	4.00
161	City Centre	Woodhouse Square	Hyde Park and Woodhouse (100%)	0.26	Amenity Greenspace	5.86
33 178	City Centre	Drydock POS	City and Hunslet (100%)	0.50	Amenity Greenspace	4.36



Site Ref (G...)	HMCA	Address	Ward	Area (Ha)	Typology	Average Quality Score (at Issues & Options Stage)
181	City Centre	St Georges Fields (Leeds General Cemetery)	Hyde Park and Woodhouse (100%)	3.66	Cemeteries	6.40
182	City Centre	Merrion Gardens	City and Hunslet (100%)	0.22	Amenity Greenspace	8.61
183	City Centre	St John's Churchyard	City and Hunslet (100%)	0.44	Cemeteries	1.92
184	City Centre	Belgrave Street POS	City and Hunslet (100%)	0.25	Amenity Greenspace	6.75
188	City Centre	Leeds City Office Park	City and Hunslet (100%)	0.27	Amenity Greenspace	6.69
190	City Centre	Queen Square	City and Hunslet (100%)	0.26	Amenity Greenspace	2.38
1900	City Centre	Duncombe Street	City and Hunslet (100%)	0.26	Amenity Greenspace	0.00
171	City Centre, Inner Area	North Street Verge	Hyde Park and Woodhouse (100%)	0.32	Amenity Greenspace	5.50
1007	City Centre, Inner Area	Holbeck Stocks Hill	Beeston and Holbeck (100%)	1.10	Amenity Greenspace	7.18
110	East Leeds	Whinmoor Park	Cross Gates and Whinmoor (100%)	2.08	Neighbourhood Park	3.84
127	East Leeds	Halton Dean - Primrose Valley	Temple Newsam (100%)	34.46	Neighbourhood Park	4.73
143	East Leeds	Manston Park	Cross Gates and Whinmoor (100%)	5.32	Neighbourhood Park	7.06
157	East Leeds	Whitkirk Cemetery	Temple Newsam (100%)	1.02	Cemeteries	5.36
185	East Leeds	Cockbeck	Cross Gates and Whinmoor (100%)	2.93	Natural	2.69
192	East Leeds	Little Swarcliffe Plantation	Cross Gates and Whinmoor (100%)	0.95	Natural	4.28
193	East Leeds	Great Swarcliffe Plantation	Cross Gates and Whinmoor (100%)	3.55	Natural	5.71
194	East Leeds	Swarcliffe Parade Greenspace	Cross Gates and Whinmoor (100%)	0.22	Amenity Greenspace	4.33
195	East Leeds	Southwood Gate Backland	Cross Gates and Whinmoor (100%)	0.39	Amenity Greenspace	4.08
196	East Leeds	Southwood Crescent Amenity Space	Cross Gates and Whinmoor (100%)	0.75	Amenity Greenspace	7.08
34 197	East Leeds	Coal Road - Sherburn Road North	Cross Gates and Whinmoor (100%)	1.67	Amenity Greenspace	4.91

Site Ref (G...)	HMCA	Address	Ward	Area (Ha)	Typology	Average Quality Score (at Issues & Options Stage)
198	East Leeds	Naburn Gardens	Cross Gates and W hinmoor (100%)	0.28	Amenity Greenspace	4.45
199	East Leeds	Ringwood Crescent	Cross Gates and W hinmoor (100%)	0.30	Natural	5.71
200	East Leeds	W hite Laith Primary School	Cross Gates and W hinmoor (100%)	0.52	Outdoor Sport	7.44
201	East Leeds	Naburn Chase Play Area	Cross Gates and W hinmoor (100%)	0.25	Amenity Greenspace	4.16
207	East Leeds	Hawthorn Farm Nature Area	Cross Gates and W hinmoor (100%)	6.24	Natural	5.30
208	East Leeds	W hinmoor St Pauls School Playing Pitch	Cross Gates and W hinmoor (100%)	1.19	Outdoor Sport	7.50
209	East Leeds	St James The Great Cemetery	Cross Gates and W hinmoor (100%)	0.88	Amenity Greenspace	6.88
214	East Leeds	Mill Green View 'Village Green'	Cross Gates and W hinmoor (100%)	0.84	Amenity Greenspace	3.83
215	East Leeds	Mill Green View Amenity Space	Cross Gates and W hinmoor (100%)	0.43	Amenity Greenspace	5.16
222	East Leeds	Manston Primary School Playing Field	Cross Gates and W hinmoor (100%)	0.99	Outdoor Sport	7.50
223	East Leeds	St Therasas Primary School Playing fields	Cross Gates and W hinmoor (100%)	7.38	Outdoor Sport	6.40
224	East Leeds	Manston St James Playing Fields	Cross Gates and W hinmoor (100%)	0.75	Outdoor Sport	6.30
245	East Leeds	Maryfield Avenue	Killingbeck and Seacroft (100%)	0.33	Amenity Greenspace	7.75
246	East Leeds	Cross Gates Road Green Corridor	Killingbeck and Seacroft (100%)	0.58	Amenity Greenspace	7.70
248	East Leeds	Byelaw Men's Field Allotments	Temple Newsam (100%)	0.87	Allotments	7.09
249	East Leeds	York Road Bridle Path	Killingbeck and Seacroft (100%)	0.32	Amenity Greenspace	8.25
283	East Leeds	Kelmscott Green (Stanks Amenity Space )	Cross Gates and W hinmoor (100%)	1.50	Amenity Greenspace	5.00
289	East Leeds	The Crescent, Selby Road	Temple Newsam (100%)	0.36	Amenity Greenspace	4.77
290	East Leeds	Field Terrace (Primrose Lane) Allotments	Temple Newsam (100%)	0.21	Allotments	4.90

Site Ref (G...)	HMCA	Address	Ward	Area (Ha)	Typology	Average Quality Score (at Issues & Options Stage)
291	East Leeds	Temple Newsam, Halton Primary School Playing Pitch	Temple Newsam (100%)	1.47	Outdoor Sport	7.10
367	East Leeds	Temple Newsam Road Amenity / Sports Area	Temple Newsam (100%)	2.58	Local Recreation Area	5.69
376	East Leeds	Cross Gates Primary School	Killingbeck and Seacroft (100%)	1.19	Childrens Play	6.50
377	East Leeds	W hitkirk Primary School	Temple Newsam (100%)	1.07	Childrens Play	6.50
511	East Leeds	Penda's Playing Field	Cross Gates and W hinmoor (100%)	4.60	Amenity Greenspace	5.33
523	East Leeds	Neville POS	Burmantofts and Richmond Hill (98%)	1.49	Amenity Greenspace	1.00
913	East Leeds	W estbury Grove POS	City and Hunslet (100%)	0.49	Natural	2.62
961	East Leeds	Middle Croft Close POS (3)	Middleton Park (100%)	0.87	Amenity Greenspace	5.76
1184	East Leeds	W hitkirk	Temple Newsam (100%)	3.31	Outdoor Sport	8.80
1206	East Leeds	New Nemple Gate POS	Temple Newsam (100%)	1.11	Amenity Greenspace	6.77
1266	East Leeds	Langbar Centre	Cross Gates and W hinmoor (100%)	0.41	Amenity Greenspace	5.08
1274	East Leeds	Swarcliffe Mill Green Close	Cross Gates and W hinmoor (100%)	0.23	Amenity Greenspace	5.36
1284	East Leeds	Farndale Approach Playground	Cross Gates and W hinmoor (100%)	0.39	Childrens Play	5.91
1323	East Leeds	W hinwood Grange	Cross Gates and W hinmoor (100%)	0.39	Amenity Greenspace	4.41
1365	East Leeds	W hinmoor W hite Laith Approach	Cross Gates and W hinmoor (100%)	0.49	Amenity Greenspace	4.45
1371	East Leeds	Grimes Dyke W hinmoor	Cross Gates and W hinmoor (100%)	4.31	Amenity Greenspace	5.50
1433	East Leeds	Smeaton Approach	Cross Gates and W hinmoor (100%)	0.76	Amenity Greenspace	4.33
1436	East Leeds	Colton Corridor	Temple Newsam (100%)	0.32	Amenity Greenspace	6.40
1437	East Leeds	Hertford Footpath Corridor	Temple Newsam (100%)	0.58	Amenity Greenspace	4.09
1438	East Leeds	St Mary's Church W hitkirk	Temple Newsam (100%)	0.39	Cemeteries	7.41
1440	East Leeds	Temple Row Close	Temple Newsam (100%)	0.52	Amenity Greenspace	6.25
36 1441	East Leeds	Colton Common W est	Temple Newsam (100%)	1.23	Amenity Greenspace	5.58
1444	East Leeds	Meynell Road	Temple Newsam (100%)	0.38	Amenity Greenspace	5.63

Site Ref (G...)	HMCA	Address	Ward	Area (Ha)	Typology	Average Quality Score (at Issues & Options Stage)
1445	East Leeds	Hollyshaw Lane	Temple Newsam (100%)	0.54	Natural	4.33
1446	East Leeds	W hitkirk Lane End	Temple Newsam (100%)	4.54	Amenity Greenspace	5.91
1447	East Leeds	High Bank Approach	Temple Newsam (100%)	0.27	Natural	2.66
1448	East Leeds	High Bank Corridor	Temple Newsam (100%)	1.74	Natural	4.84
1449	East Leeds	Colton Sports Association	Temple Newsam (100%)	3.01	Outdoor Sport	7.33
1450	East Leeds	Colton Recreation Ground	Temple Newsam (100%)	2.73	Amenity Greenspace	5.84
1451	East Leeds	School Lane Allotments	Temple Newsam (100%)	0.56	Allotments	4.80
1452	East Leeds	Darnley Lane	Temple Newsam (100%)	0.43	Amenity Greenspace	3.91
1453	East Leeds	Colton Garth	Temple Newsam (100%)	0.29	Amenity Greenspace	5.66
1454	East Leeds	Meynell Court	Temple Newsam (100%)	0.73	Natural	6.33
1511	East Leeds	Swarcliffe Langbar	Cross Gates and W hinmoor (100%)	1.98	Local Recreation Area	6.08
1577	East Leeds	Smeaton Approach	Cross Gates and W hinmoor (100%)	0.41	Amenity Greenspace	6.66
1578	East Leeds	Penda's Fields (Adjacent)	Cross Gates and W hinmoor (100%)	1.90	Amenity Greenspace	5.76
1580	East Leeds	Grimes Dyke Primary School	Cross Gates and W hinmoor (100%)	3.27	Outdoor Sport	7.63
1581	East Leeds	Swarcliffe Primary School and Nursery	Cross Gates and W hinmoor (100%)	2.32	Outdoor Sport	5.83
1684	East Leeds	Fieldhead Carr School	Cross Gates and W hinmoor (100%)	2.82	Outdoor Sport	4.90
1812	East Leeds	Temple Moor High School	Temple Newsam (100%)	2.17	Outdoor Sport	4.44
1813	East Leeds	Austhorpe Primary School	Temple Newsam (100%)	0.84	Outdoor Sport	7.60
1814	East Leeds	Colton Primary School	Temple Newsam (100%)	0.72	Outdoor Sport	6.70
1829	East Leeds	John Smeaton Sports Centre	Cross Gates and W hinmoor (100%)	3.36	Outdoor Sport	5.54
1855	East Leeds	Crossgates Bowling Club	Killingbeck and Seacroft (100%)	0.17	Outdoor Sport	5.17
1860	East Leeds	Crossgates Recreational Hall	Cross Gates and W hinmoor (100%)	0.12	Outdoor Sport	6.92
1878	East Leeds	Stanks Gardens	Cross Gates and W hinmoor (100%)	1.83	Outdoor Sport	3.09
37 1891	East Leeds	St Gregorys Youth Adult Training Centre	Cross Gates and W hinmoor (100%)	0.31	Outdoor Sport	not available

Site Ref (G...)	HMCA	Address	Ward	Area (Ha)	Typology	Average Quality Score (at Issues & Options Stage)
816	East Leeds, Inner Area, Outer South, Outer SE	River / Canal Towpath TPT East	City and Hunslet (63%)	22.42	Green Corridor	4.69
40	East Leeds, Inner Area	East End Park	Burmantofts and Richmond Hill (100%)	20.23	Neighbourhood Park	4.86
63	East Leeds, Inner Area	Hunslet Cemetery	Middleton Park (100%)	9.66	Cemeteries	4.66
346	East Leeds, Inner Area	W yke Beck (Halton Moor/Osmondthorpe)	Temple Newsam (100%)	18.82	Natural	3.61
347	East Leeds, Inner Area	Meadowfield Primary School	Temple Newsam (100%)	1.06	Outdoor Sport	7.33
960	East Leeds, Inner Area	Middleton Croft Close POS (2)	Middleton Park (100%)	2.25	Amenity Greenspace	5.30
1050	East Leeds, Inner Area	Leasowe Recreation Ground	City and Hunslet (100%)	1.91	Local Recreation Area	5.15
1057	East Leeds, Inner Area	Leasow Road Sub Station	City and Hunslet (100%)	0.33	Amenity Greenspace	6.18
1840	East Leeds, Inner Area	Temple Newsam Golf Course	Temple Newsam (100%)	141.63	Outdoor Sport	7.33
117	East Leeds, Outer North East	Chippies Quarry(AKA Scholes Brick Works)	Cross Gates and W hinmoor (100%)	1.51	Amenity Greenspace	3.85
38 156	East Leeds, Outer North East	Skelton Wood Sports Field	Cross Gates and W hinmoor (100%)	10.87	Outdoor Sport	5.25

Site Ref (G...)	HMCA	Address	Ward	Area (Ha)	Typology	Average Quality Score (at Issues & Options Stage)
520	East Leeds, Outer North East	Penda's Field Disused Railway Path	Cross Gates and Whinmoor (100%)	3.12	Natural	2.69
1830	East Leeds, Outer South	Skelton Lane	Garforth and Swillington (100%)	50.50	Natural	4.00
97	East Leeds, Outer South East	Temple Newsam Estate	Temple Newsam (100%)	338.15	City Park	7.33
1137	East Leeds, Outer South East	Leventhorpe Lagoon and Ings	Garforth and Swillington (100%)	41.18	Natural	3.76
1442	East Leeds, Outer South East	Barrowby Drive	Temple Newsam (99%)	0.41	Natural	3.83
1	Inner Area	Bank Avenue	Beeston and Holbeck (100%)	3.58	Cemeteries	5.46
2	Inner Area	Czar Street	Beeston and Holbeck (100%)	0.20	Amenity Greenspace	5.41
3	Inner Area	Lady Pit Lane	City and Hunslet (100%)	0.19	Amenity Greenspace	5.25
7	Inner Area	Lady Pit Lane Allotments	City and Hunslet (100%)	1.91	Allotments	7.41
9	Inner Area	Ingram Road POS	Beeston and Holbeck (100%)	1.09	Amenity Greenspace	5.83
10	Inner Area	Beeston Road Local Green Space	Beeston and Holbeck (100%)	1.06	Amenity Greenspace	5.90
11	Inner Area	Dewsbury Road Traffic Island (Turbine Site)	City and Hunslet (100%)	0.76	Amenity Greenspace	5.18
12	Inner Area	Cambrian Street POS	Beeston and Holbeck (100%)	0.91	Amenity Greenspace	6.09
13	Inner Area	Hunslet Moor	City and Hunslet (100%)	6.11	Neighbourhood Park	4.00
14	Inner Area	Holbeck Moor-Towers Side	Beeston and Holbeck (100%)	4.68	Neighbourhood Park	5.23
15	Inner Area	Holbeck Moor Bowling Club	Beeston and Holbeck (100%)	1.10	Local Recreation Area	6.00
16	Inner Area	South Leeds Sports Centre	City and Hunslet (100%)	5.64	Outdoor Sport	4.69
22	Inner Area	Banstead Park	Gipton and Harehills (100%)	2.14	Local Recreation Area	6.41
24	Inner Area	Beckett Street Cemetery	Burmantofts and Richmond Hill (100%)	6.47	Cemeteries	3.20
30 64	Inner Area	Hunslet Lake	City and Hunslet (100%)	1.97	Neighbourhood Park	3.40
79	Inner Area	New Wortley Cemetery	Armley (100%)	4.17	Cemeteries	6.33

Site Ref (G...)	HMCA	Address	Ward	Area (Ha)	Typology	Average Quality Score (at Issues & Options Stage)
111	Inner Area	Buslingthorpe Recreation Ground	Chapel Allerton (100%)	1.96	Local Recreation Area	6.50
120	Inner Area	St Matthews Cemetery	Beeston and Holbeck (100%)	1.05	Cemeteries	5.21
125	Inner Area	Shafton Lane Allotments	Beeston and Holbeck (100%)	1.59	Allotments	3.66
129	Inner Area	Brown Lane East POS	Beeston and Holbeck (100%)	1.62	Outdoor Sport	5.18
130	Inner Area	Harehills Cemetery	Gipton and Harehills (100%)	18.03	Cemeteries	3.26
131	Inner Area	Harehills Park	Gipton and Harehills (100%)	11.16	Neighbourhood Park	5.75
136	Inner Area	Ley Lane Recreation Ground	Armley (100%)	1.97	Local Recreation Area	2.50
159	Inner Area	W oodhouse Moor Park	Hyde Park and W oodhouse (100%)	19.80	Neighbourhood Park	3.53
167	Inner Area	Blackman Lane Rec	Hyde Park and W oodhouse (100%)	1.30	Local Recreation Area	6.84
168	Inner Area	Meanwood Road	Hyde Park and W oodhouse (100%)	1.04	Amenity Greenspace	3.84
169	Inner Area	Clay Pit Lane (1)	Hyde Park and W oodhouse (100%)	0.99	Amenity Greenspace	6.61
170	Inner Area	North W est Road	Hyde Park and W oodhouse (100%)	0.78	Local Recreation Area	7.69
172	Inner Area	Little London Play Area	Hyde Park and W oodhouse (100%)	0.35	Childrens Play	7.30
173	Inner Area	Oatland Towers	Hyde Park and W oodhouse (100%)	0.54	Amenity Greenspace	7.00
174	Inner Area	Bagby Fields	Hyde Park and W oodhouse (100%)	0.70	Amenity Greenspace	4.10
175	Inner Area	Cambridge Road	Hyde Park and W oodhouse (100%)	3.33	Outdoor Sport	1.90
176	Inner Area	Servia Gardens	Hyde Park and W oodhouse (100%)	0.35	Amenity Greenspace	4.60
179	Inner Area	City Gate	City and Hunslet (100%)	0.51	Amenity Greenspace	6.15
189	Inner Area	Blenheim Square	Hyde Park and W oodhouse (100%)	0.60	Amenity Greenspace	5.00
40 202	Inner Area	Lime Pitt W ood	Killingbeck and Seacroft (100%)	5.96	Natural	3.30

Site Ref (G...)	HMCA	Address	Ward	Area (Ha)	Typology	Average Quality Score (at Issues & Options Stage)
203	Inner Area	Ramshead Drive Open Area	Killingbeck and Seacroft (100%)	1.30	Amenity Greenspace	5.11
204	Inner Area	Lime Wood Approach Greenspace	Killingbeck and Seacroft (100%)	0.36	Amenity Greenspace	2.66
205	Inner Area	Ring Road, Lime Wood Court	Killingbeck and Seacroft (100%)	0.92	Amenity Greenspace	6.91
206	Inner Area	Ring Road - Monkswood Walk	Killingbeck and Seacroft (100%)	3.42	Amenity Greenspace	6.77
210	Inner Area	Ramshead Drive	Killingbeck and Seacroft (100%)	2.02	Amenity Greenspace	3.33
211	Inner Area	Our Lady Primary Playing Field	Killingbeck and Seacroft (100%)	0.46	Outdoor Sport	6.00
212	Inner Area	Eastdene Grove / York Road	Killingbeck and Seacroft (100%)	0.30	Amenity Greenspace	6.63
213	Inner Area	Seacroft Industrial Estate	Killingbeck and Seacroft (100%)	1.94	Amenity Greenspace	7.50
217	Inner Area	Kentmere Rise Green Corridor	Killingbeck and Seacroft (100%)	0.67	Amenity Greenspace	5.58
219	Inner Area	Seacroft Crescent (Former Gala Bingo)	Killingbeck and Seacroft (100%)	1.25	Amenity Greenspace	3.41
220	Inner Area	East Dean Drive	Killingbeck and Seacroft (100%)	0.31	Amenity Greenspace	6.91
221	Inner Area	Ramshead Approach	Killingbeck and Seacroft (100%)	3.01	Amenity Greenspace	4.41
225	Inner Area	Ramshead Wood	Killingbeck and Seacroft (100%)	2.54	Natural	4.50
226	Inner Area	Ramshead Approach (Open Scrub)	Killingbeck and Seacroft (100%)	0.37	Amenity Greenspace	3.66
227	Inner Area	Ramshead Approach/Training Centre	Killingbeck and Seacroft (100%)	0.27	Amenity Greenspace	6.41
228	Inner Area	Beechwood Primary School Playing Field	Killingbeck and Seacroft (100%)	1.22	Outdoor Sport	7.09
41 229	Inner Area	Beechwood Primary School (Adjacent to)	Killingbeck and Seacroft (100%)	0.31	Amenity Greenspace	3.16



Site Ref (G...)	HMCA	Address	Ward	Area (Ha)	Typology	Average Quality Score (at Issues & Options Stage)
230	Inner Area	The Green - Seacroft	Killingbeck and Seacroft (100%)	1.46	Outdoor Sport	7.84
232	Inner Area	Ironwood Crescent	Killingbeck and Seacroft (100%)	0.37	Amenity Greenspace	5.81
233	Inner Area	Foundry Lane (2)	Killingbeck and Seacroft (100%)	0.81	Amenity Greenspace	5.63
234	Inner Area	Moresdale Lane (W est of York Road)	Killingbeck and Seacroft (100%)	0.77	Amenity Greenspace	4.36
235	Inner Area	Inglewood Drive (Allotments off)	Killingbeck and Seacroft (100%)	0.64	Allotments	4.46
237	Inner Area	Inglewood Approach	Killingbeck and Seacroft (100%)	0.23	Amenity Greenspace	5.88
238	Inner Area	Inglewood Approach North	Killingbeck and Seacroft (100%)	0.21	Amenity Greenspace	5.36
240	Inner Area	St James Approach (Backland off)	Killingbeck and Seacroft (100%)	0.46	Amenity Greenspace	2.36
242	Inner Area	St James Allotments	Killingbeck and Seacroft (100%)	0.23	Allotments	4.15
243	Inner Area	Lambrigg Crescent	Killingbeck and Seacroft (100%)	0.54	Amenity Greenspace	4.84
244	Inner Area	South Parkway	Killingbeck and Seacroft (100%)	0.22	Amenity Greenspace	5.08
247	Inner Area	Low Wood, Barncroft Drive	Killingbeck and Seacroft (100%)	4.65	Amenity Greenspace	5.50
250	Inner Area	David Young Playing Fields (East)	Killingbeck and Seacroft (100%)	4.82	Outdoor Sport	8.33
251	Inner Area	David Young Academy - Green Corridor adjacent to	Killingbeck and Seacroft (100%)	2.17	Amenity Greenspace	6.58
252	Inner Area	Brooklands Allotment	Killingbeck and Seacroft (100%)	0.46	Amenity Greenspace	6.66
254	Inner Area	The Rein - Seacroft	Killingbeck and Seacroft (100%)	4.66	Local Recreation Area	3.61
42 257	Inner Area	Boggart Hill Road - Grassed Area	Killingbeck and Seacroft (100%)	0.23	Amenity Greenspace	3.55

Site Ref (G...)	HMCA	Address	Ward	Area (Ha)	Typology	Average Quality Score (at Issues & Options Stage)
262	Inner Area	Brooklands View Basket Ball Area	Killingbeck and Seacroft (100%)	0.48	Outdoor Sport	5.16
263	Inner Area	Parkway Grange	Killingbeck and Seacroft (100%)	0.39	Amenity Greenspace	6.18
264	Inner Area	W ykebeck Valley	Killingbeck and Seacroft (70%)	3.56	Amenity Greenspace	4.16
265	Inner Area	Fearnville Sports Centre (outdoor sports facilities)	Gipton and Harehills (100%)	2.73	Outdoor Sport	7.00
267	Inner Area	Foundry Mill View	Killingbeck and Seacroft (100%)	0.49	Amenity Greenspace	4.81
268	Inner Area	Foundry Mill (private pitch off)	Killingbeck and Seacroft (100%)	1.47	Outdoor Sport	6.16
269	Inner Area	Seacroft Gardens	Killingbeck and Seacroft (100%)	2.94	Local Recreation Area	4.38
270	Inner Area	Foundry Mill W alk	Killingbeck and Seacroft (100%)	1.37	Amenity Greenspace	5.27
271	Inner Area	Moresdale Lane East	Killingbeck and Seacroft (100%)	0.24	Amenity Greenspace	5.18
272	Inner Area	Foundry Lane (1)	Killingbeck and Seacroft (100%)	0.43	Amenity Greenspace	5.66
273	Inner Area	Seacroft Grange Primary School Playing Field	Killingbeck and Seacroft (100%)	0.44	Outdoor Sport	5.55
275	Inner Area	Cartmell Drive	Temple Newsam (100%)	2.21	Amenity Greenspace	6.33
276	Inner Area	Corpus Christie High School	Temple Newsam (100%)	0.74	Outdoor Sport	5.80
278	Inner Area	Amberton Lane	Gipton and Harehills (100%)	0.20	Amenity Greenspace	4.50
279	Inner Area	Lawrence Road (backland area off)	Gipton and Harehills (100%)	0.30	Amenity Greenspace	1.36
284	Inner Area	Oak Tree Drive Amenity Space	Gipton and Harehills (100%)	1.45	Amenity Greenspace	5.50
285	Inner Area	Coldcotes Circus	Gipton and Harehills (100%)	0.48	Amenity Greenspace	5.00
286	Inner Area	St Nicholas Playing Fields	Gipton and Harehills (100%)	2.50	Outdoor Sport	6.50
299	Inner Area	Ebors Playing Fields	Burmantofts and Richmond Hill (100%)	3.21	Local Recreation Area	6.69
300	Inner Area	Ebor Gardens Primary School Playground	Burmantofts and Richmond Hill (100%)	0.67	Childrens Play	6.90
43 301	Inner Area	St Agnes MUGA	Burmantofts and Richmond Hill (100%)	0.16	Outdoor Sport	6.11

Site Ref (G...)	HMCA	Address	Ward	Area (Ha)	Typology	Average Quality Score (at Issues & Options Stage)
302	Inner Area	St Agnes Pitch	Burmantofts and Richmond Hill (100%)	0.34	Outdoor Sport	3.50
303	Inner Area	Burmantofts Street	Burmantofts and Richmond Hill (100%)	0.94	Amenity Greenspace	4.50
305	Inner Area	Grantham Tower Play Area	Burmantofts and Richmond Hill (100%)	0.79	Amenity Greenspace	5.50
309	Inner Area	Scarsgill Close Amenity Area	Burmantofts and Richmond Hill (100%)	0.27	Amenity Greenspace	7.08
310	Inner Area	Beckett Street Amenity Corridor	Burmantofts and Richmond Hill (100%)	3.61	Amenity Greenspace	6.61
311	Inner Area	Primrose High (Sports Ground Associated With Former)	Gipton and Harehills (100%)	0.53	Outdoor Sport	3.45
312	Inner Area	Trent Road (Arcadia Access) - Greenspace west of	Burmantofts and Richmond Hill (100%)	1.33	Amenity Greenspace	5.58
313	Inner Area	Shakespeare Lawn Village Green Area	Burmantofts and Richmond Hill (100%)	0.19	Amenity Greenspace	5.22
314	Inner Area	Shakespeare Primary, Primrose High	Burmantofts and Richmond Hill (100%)	1.69	Outdoor Sport	8.60
315	Inner Area	Leopold Street Playing Field	Chapel Allerton (100%)	0.67	Outdoor Sport	2.33
316	Inner Area	Hillcrest Primary School	Chapel Allerton (100%)	0.45	Outdoor Sport	7.90
317	Inner Area	Bankside Multi Sport Area	Gipton and Harehills (100%)	0.23	Outdoor Sport	5.00
318	Inner Area	Gathorne Terrace Amenity Area	Gipton and Harehills (100%)	0.58	Amenity Greenspace	6.75
322	Inner Area	Irish Centre Sports Pitch	Burmantofts and Richmond Hill (100%)	0.60	Outdoor Sport	6.72
323	Inner Area	Temple View Road Green Space	Burmantofts and Richmond Hill (100%)	0.20	Amenity Greenspace	5.58
324	Inner Area	Raincliffe Road Recreation Ground	Burmantofts and Richmond Hill (100%)	0.98	Amenity Greenspace	5.16
326	Inner Area	Parklands Amenity Space (Seacroft Hall Allotment)	Killingbeck and Seacroft (100%)	10.93	Amenity Greenspace	4.50
327	Inner Area	Parklands Football Pitches	Killingbeck and Seacroft (100%)	4.82	Outdoor Sport	3.91
4 328	Inner Area	Parkland High School	Killingbeck and Seacroft (100%)	1.91	Outdoor Sport	4.88

Site Ref (G...)	HMCA	Address	Ward	Area (Ha)	Typology	Average Quality Score (at Issues & Options Stage)
329	Inner Area	Parklands Primary School	Killingbeck and Seacroft (100%)	1.64	Outdoor Sport	5.87
331	Inner Area	St Patricks School Playing Pitch	Burmantofts and Richmond Hill (100%)	2.03	Outdoor Sport	5.00
332	Inner Area	Brownhill Primary School Playing Field	Burmantofts and Richmond Hill (100%)	0.90	Childrens Play	7.11
334	Inner Area	Torre Drive (Semi - Circle)	Burmantofts and Richmond Hill (100%)	0.20	Amenity Greenspace	3.91
335	Inner Area	Torre Grove	Burmantofts and Richmond Hill (100%)	0.62	Amenity Greenspace	6.16
337	Inner Area	Toll Bar Fields Allotments	Gipton and Harehills (100%)	0.63	Allotments	2.84
338	Inner Area	Hovingham Play Area	Gipton and Harehills (100%)	0.55	Amenity Greenspace	4.23
339	Inner Area	Hovingham Primary Playing Fields (Rear of)	Gipton and Harehills (100%)	0.36	Natural	2.66
340	Inner Area	Hovingham Primary School Playing Field (St Wilfrid's Drive, Harehills)	Gipton and Harehills (100%)	0.60	Outdoor Sport	6.50
341	Inner Area	Hovingham Allotments	Gipton and Harehills (100%)	0.53	Allotments	3.38
342	Inner Area	Woodhouse Cliff	Hyde Park and Woodhouse (100%)	0.26	Amenity Greenspace	6.16
343	Inner Area	Rookwood Crescent	Burmantofts and Richmond Hill (100%)	0.38	Amenity Greenspace	4.41
345	Inner Area	Osmondthorpe Recreation Ground	Burmantofts and Richmond Hill (100%)	5.20	Outdoor Sport	5.66
348	Inner Area	Osmondthorpe Lane and Rookwood Road (Between)	Burmantofts and Richmond Hill (100%)	0.30	Amenity Greenspace	3.91
349	Inner Area	Rookwood Road Amenity Space	Burmantofts and Richmond Hill (100%)	0.60	Amenity Greenspace	5.08
350	Inner Area	Osmondthorpe Allotments	Burmantofts and Richmond Hill (100%)	1.49	Allotments	4.30
351	Inner Area	Skelton Road (Private Sports Pitch)	Burmantofts and Richmond Hill (100%)	2.12	Outdoor Sport	5.30
352	Inner Area	Wades Charity Pitches	Burmantofts and Richmond Hill (100%)	2.78	Outdoor Sport	5.46
45 353	Inner Area	Corpus Christie Primary School Playing Fields	Temple Newsam (100%)	0.73	Outdoor Sport	6.70

Site Ref (G...)	HMCA	Address	Ward	Area (Ha)	Typology	Average Quality Score (at Issues & Options Stage)
354	Inner Area	Gipton Square Play Area	Gipton and Harehills (100%)	0.41	Childrens Play	6.41
355	Inner Area	Gipton Square (Playing Field behind)	Gipton and Harehills (100%)	1.23	Outdoor Sport	1.84
358	Inner Area	St Augustines Primary School	Gipton and Harehills (100%)	1.19	Outdoor Sport	7.50
359	Inner Area	Foundry Place/Drive/Avenue (Allotments Behind) (Gipton South)	Gipton and Harehills (100%)	1.80	Allotments	3.81
360	Inner Area	Coronation Parade Amenity Space	Temple Newsam (100%)	0.57	Amenity Greenspace	2.63
361	Inner Area	Killingbeck Business Park	Killingbeck and Seacroft (100%)	0.90	Natural	6.16
362	Inner Area	Killingbeck Cemetery	Killingbeck and Seacroft (100%)	5.18	Cemeteries	6.58
363	Inner Area	The Oval - Killingbeck	Killingbeck and Seacroft (100%)	0.20	Amenity Greenspace	5.00
365	Inner Area	Selby Road Amenity Space	Temple Newsam (100%)	0.34	Amenity Greenspace	3.66
366	Inner Area	Kyffin Avenue Play Area	Temple Newsam (100%)	0.51	Childrens Play	6.46
368	Inner Area	Halton Moor Public House (Land to rear of)	Temple Newsam (100%)	1.63	Amenity Greenspace	1.18
369	Inner Area	Beechwood Working Mens Club (land adjacent to)	Killingbeck and Seacroft (100%)	0.30	Amenity Greenspace	3.58
371	Inner Area	Selby Road and Halton Moor Avenue (Junction off)	Temple Newsam (100%)	0.30	Natural	2.50
373	Inner Area	Cromwell Heights	Burmantofts and Richmond Hill (100%)	0.73	Amenity Greenspace	5.00
375	Inner Area	Wykebeck - York Road to Wykebeck Valley Road	Killingbeck and Seacroft (88%)	41.92	Natural	3.33
378	Inner Area	Ring Road Seacroft / A64 Green Corridor	Killingbeck and Seacroft (100%)	0.39	Amenity Greenspace	5.00
379	Inner Area	Oakwood Primary School Playing Pitch	Gipton and Harehills (100%)	0.76	Outdoor Sport	8.10
380	Inner Area	Wykebeck Primary School Playing Field	Gipton and Harehills (100%)	0.66	Outdoor Sport	6.60
382	Inner Area	St Mary's Churchyard	Burmantofts and Richmond Hill (100%)	0.51	Amenity Greenspace	4.23
383	Inner Area	St Marys Street Greenspace	Burmantofts and Richmond Hill (100%)	0.31	Amenity Greenspace	4.88
384	Inner Area	Stocks Road Green Corridor	Killingbeck and Seacroft (100%)	0.29	Amenity Greenspace	5.08
46 385	Inner Area	Hansby Bank Green Corridor/Ring Road Seacroft	Killingbeck and Seacroft (100%)	0.71	Amenity Greenspace	5.75

Site Ref (G...)	HMCA	Address	Ward	Area (Ha)	Typology	Average Quality Score (at Issues & Options Stage)
390	Inner Area	Woodhouse Lane Greenspace	Hyde Park and Woodhouse (100%)	1.53	Amenity Greenspace	2.50
391	Inner Area	Hyde Park Rec Ground Next to Mosque	Hyde Park and Woodhouse (100%)	0.31	Local Recreation Area	4.84
392	Inner Area	Queens Road Recreation Ground	Hyde Park and Woodhouse (100%)	0.64	Local Recreation Area	5.53
393	Inner Area	Burley Lodge	Hyde Park and Woodhouse (100%)	1.00	Local Recreation Area	3.69
415	Inner Area	East Leeds Leisure Centre - playground adjacent to	Temple Newsam (100%)	0.23	Childrens Play	2.07
437	Inner Area	Nowell Mount	Burmantofts and Richmond Hill (100%)	3.70	Local Recreation Area	4.84
438	Inner Area	Torre Crescent	Burmantofts and Richmond Hill (100%)	0.40	Amenity Greenspace	4.81
505	Inner Area	Dunkirk Hill	Armley (100%)	1.55	Natural	5.61
638	Inner Area	City West One Office Park (1)	Beeston and Holbeck (100%)	0.59	Amenity Greenspace	3.16
676	Inner Area	Scott Hall Farm	Chapel Allerton (100%)	1.59	Natural	6.16
719	Inner Area	Matthew Murray High School	Beeston and Holbeck (100%)	4.22	Outdoor Sport	2.09
752	Inner Area	Meanwood Valley Model Farm	Chapel Allerton (100%)	10.02	Amenity Greenspace	6.58
784	Inner Area	Strawberry Fields	Armley (100%)	1.28	Amenity Greenspace	4.00
785	Inner Area	St Bartholomew's Churchyard	Armley (100%)	1.31	Cemeteries	6.76
790	Inner Area	Parliament Road MUGA	Armley (100%)	0.27	Outdoor Sport	7.40
791	Inner Area	Stott Street POS	Armley (100%)	0.45	Amenity Greenspace	5.27
843	Inner Area	Sharp Lane (Belle Isle)	Middleton Park (100%)	12.57	Natural	5.15
844	Inner Area	St Peters Playing Field	Middleton Park (100%)	1.60	Local Recreation Area	4.07
852	Inner Area	Hunslet Carr Primary School	City and Hunslet (100%)	0.26	Childrens Play	7.14
856	Inner Area	Armley Liberal Bowling Club	Armley (100%)	0.21	Outdoor Sport	7.10
857	Inner Area	Armley Road Verge	Armley (100%)	1.01	Amenity Greenspace	4.83
858	Inner Area	Armley Road Verge 2	Armley (100%)	0.82	Amenity Greenspace	5.33
859	Inner Area	Clyde Grange	Armley (100%)	0.27	Amenity Greenspace	6.63
860	Inner Area	Wortley Heights	Armley (100%)	0.62	Amenity Greenspace	4.27
914	Inner Area	Middleton Ring Road	Middleton Park (100%)	2.92	Amenity Greenspace	3.76
47 917	Inner Area	Cliff Road Greenspace	Hyde Park and Woodhouse (100%)	2.29	Amenity Greenspace	3.45

Site Ref (G...)	HMCA	Address	Ward	Area (Ha)	Typology	Average Quality Score (at Issues & Options Stage)
918	Inner Area	W oodhouse Street Recreation Ground	Hyde Park and W oodhouse (100%)	0.94	Local Recreation Area	4.23
932	Inner Area	Grosvenor Road Greenspace	Headingley (100%)	0.42	Amenity Greenspace	4.83
935	Inner Area	Meanwood Road Rugby Club	Chapel Allerton (100%)	1.34	Outdoor Sport	3.81
936	Inner Area	W oodhouse Cricket Club	Chapel Allerton (100%)	0.93	Outdoor Sport	6.00
939	Inner Area	Meanwood Road Green Corridor (1)	Chapel Allerton (100%)	3.06	Amenity Greenspace	5.60
941	Inner Area	Cliff Mount Fields	Hyde Park and W oodhouse (100%)	1.31	Outdoor Sport	3.61
942	Inner Area	City of Leeds School	Hyde Park and W oodhouse (100%)	1.23	Outdoor Sport	7.54
954	Inner Area	Clapgate Primary School	Middleton Park (100%)	1.96	Outdoor Sport	7.63
955	Inner Area	Cranmore Rise	Middleton Park (100%)	0.46	Local Recreation Area	5.23
956	Inner Area	Ring Road Middleton	Middleton Park (100%)	0.33	Amenity Greenspace	5.46
957	Inner Area	Off Tong Road	Armley (100%)	0.32	Amenity Greenspace	5.54
970	Inner Area	South Hill Grove	Middleton Park (100%)	0.67	Amenity Greenspace	5.23
994	Inner Area	Broom Place	Middleton Park (100%)	0.64	Amenity Greenspace	4.61
995	Inner Area	Ring Road Middleton	Middleton Park (100%)	1.21	Amenity Greenspace	5.15
996	Inner Area	Belle Isle Road	Middleton Park (100%)	0.56	Amenity Greenspace	5.53
1006	Inner Area	Holbeck Park	Beeston and Holbeck (100%)	0.69	Amenity Greenspace	5.81
1024	Inner Area	The Clearings POS	Middleton Park (100%)	0.55	Amenity Greenspace	6.07
1025	Inner Area	W indmill Road Rec	Middleton Park (100%)	1.11	Local Recreation Area	5.23
1032	Inner Area	W hite House Farm Allotments	Middleton Park (100%)	1.60	Allotments	5.25
1033	Inner Area	Nursery Mount Road	Middleton Park (100%)	0.58	Amenity Greenspace	5.23
1035	Inner Area	South Side Broomfield School	Middleton Park (100%)	0.49	Childrens Play	6.81
1036	Inner Area	W indmill PS	Middleton Park (100%)	3.59	Outdoor Sport	5.00
1037	Inner Area	W indmill Primary School	Middleton Park (100%)	1.05	Childrens Play	7.72
1038	Inner Area	Belle Isle Circus	Middleton Park (100%)	1.36	Amenity Greenspace	5.15
1044	Inner Area	Low Grange View	Middleton Park (100%)	1.60	Local Recreation Area	5.69
1046	Inner Area	Merlyn Rees Youth Hub (High School)	Middleton Park (100%)	0.65	Outdoor Sport	2.72
1051	Inner Area	Telford Terrace Allotments	City and Hunslet (100%)	0.52	Allotments	4.58
48 1054	Inner Area	Beza Street Recreation Ground	City and Hunslet (100%)	2.33	Local Recreation Area	5.61

Site Ref (G...)	HMCA	Address	Ward	Area (Ha)	Typology	Average Quality Score (at Issues & Options Stage)
1055	Inner Area	Moor Road- Middleton Railway	City and Hunslet (100%)	0.49	Amenity Greenspace	5.00
1058	Inner Area	Sandon Mount Allotments (W oodhouse Hill Street)	City and Hunslet (100%)	0.29	Allotments	3.00
1065	Inner Area	Town Street /Aberfield Mount	Middleton Park (100%)	0.31	Amenity Greenspace	5.38
1067	Inner Area	Aberfield Drive (rear of)	Middleton Park (100%)	0.30	Amenity Greenspace	3.46
1071	Inner Area	Mexborough Street POS	Chapel Allerton (100%)	0.72	Amenity Greenspace	6.27
1075	Inner Area	Kirkstall Road Green Corridor (Willows)	Hyde Park and W oodhouse (61%)	4.46	Amenity Greenspace	6.53
1076	Inner Area	Phil May Court	Armley (100%)	0.34	Amenity Greenspace	3.30
1078	Inner Area	Jaily Fields	Armley (100%)	1.91	Local Recreation Area	3.23
1079	Inner Area	New W ortley Shops and CC Adjacent	Armley (100%)	0.31	Amenity Greenspace	1.91
1082	Inner Area	Amberley Road and Oldfield (Green Corridor Between)	Armley (100%)	1.46	Amenity Greenspace	1.30
1167	Inner Area	Meanwood Road	Chapel Allerton (100%)	1.82	Amenity Greenspace	6.16
1168	Inner Area	Cross Chancellor	Hyde Park and W oodhouse (100%)	0.74	Amenity Greenspace	5.18
1169	Inner Area	Hartley Avenue Park	Hyde Park and W oodhouse (100%)	1.14	Local Recreation Area	6.00
1170	Inner Area	St Marks Churchyard	Hyde Park and W oodhouse (100%)	0.99	Cemeteries	4.30
1173	Inner Area	Meanwood Valley Urban Farm	Chapel Allerton (100%)	0.29	Allotments	8.16
1174	Inner Area	Beckhill Fold	Chapel Allerton (100%)	0.42	Amenity Greenspace	5.70
1272	Inner Area	Miles Hill	Chapel Allerton (100%)	1.87	Local Recreation Area	4.16
1316	Inner Area	Leeds United FC - Elland Road	Beeston and Holbeck (100%)	0.85	Outdoor Sport	7.60
1515	Inner Area	Armley Primary School	Armley (100%)	0.21	Childrens Play	6.36
1517	Inner Area	Castleton Primary School	Armley (100%)	0.75	Outdoor Sport	7.09
1532	Inner Area	Chapel Town Football Youth Development Centre	Chapel Allerton (100%)	3.82	Outdoor Sport	7.90
1545	Inner Area	Scott Hall Drive	Chapel Allerton (100%)	2.12	Natural	2.50
1546	Inner Area	Scott Hall Sports Pitches	Chapel Allerton (100%)	8.86	Outdoor Sport	5.54
1589	Inner Area	Bandstand Allotments	Chapel Allerton (100%)	1.21	Allotments	1.63
1596	Inner Area	Reginald Street	Chapel Allerton (100%)	0.85	Amenity Greenspace	4.75



Site Ref (G...)	HMCA	Address	Ward	Area (Ha)	Typology	Average Quality Score (at Issues & Options Stage)
1615	Inner Area	Grange Farm Primary School	Killingbeck and Seacroft (100%)	1.34	Childrens Play	7.20
1617	Inner Area	St Peter's Primary School	Burmantofts and Richmond Hill (100%)	0.34	Childrens Play	6.00
1618	Inner Area	Harehills Primary School	Gipton and Harehills (100%)	0.48	Childrens Play	7.66
1621	Inner Area	Mill Field Primary School Field	Chapel Allerton (100%)	0.69	Childrens Play	7.00
1643	Inner Area	St Barts Primary School	Armley (100%)	0.42	Childrens Play	5.09
1647	Inner Area	Oakhurst	Beeston and Holbeck (100%)	0.14	Childrens Play	5.75
1676	Inner Area	Brudenell Primary School.	Headingley (100%)	0.40	Childrens Play	7.27
1685	Inner Area	St Francis of Assisi Primary School	City and Hunslet (100%)	0.45	Outdoor Sport	6.00
1694	Inner Area	Quarry Mount Primary School.	Hyde Park and Woodhouse (100%)	0.36	Childrens Play	6.81
1695	Inner Area	Blenhiem Primary School.	Hyde Park and Woodhouse (100%)	2.08	Outdoor Sport	6.90
1696	Inner Area	Grafton School.	Hyde Park and Woodhouse (100%)	0.38	Childrens Play	6.36
1698	Inner Area	Little London Primary School.	Hyde Park and Woodhouse (100%)	0.37	Outdoor Sport	7.45
1700	Inner Area	Rosebank Primary School.	Hyde Park and Woodhouse (100%)	0.22	Childrens Play	6.72
1733	Inner Area	New Bewerley Primary School	City and Hunslet (100%)	0.85	Outdoor Sport	6.85
1737	Inner Area	Sharp Lane Primary School	Middleton Park (100%)	1.06	Childrens Play	7.66
1806	Inner Area	Holy Rosery and St Annes Catholic School	Chapel Allerton (100%)	0.44	Childrens Play	6.44
1817	Inner Area	Beeston Primary School	Beeston and Holbeck (100%)	1.13	Outdoor Sport	6.00
1819	Inner Area	Greenmount Primary School	City and Hunslet (100%)	0.56	Outdoor Sport	7.57
1820	Inner Area	Rosebank Millenium Green	Hyde Park and Woodhouse (100%)	1.68	Natural	6.30
1824	Inner Area	Sugarwell Hill	Chapel Allerton (100%)	10.05	Natural	5.33
1825	Inner Area	Hunslet Moor Primary School	City and Hunslet (100%)	0.26	Outdoor Sport	6.28
1826	Inner Area	South Leeds High School PFI	Middleton Park (100%)	4.61	Outdoor Sport	7.87
1837	Inner Area	Woodhouse Moor Allotments	Hyde Park and Woodhouse (100%)	2.32	Allotments	2.45
1843	Inner Area	Goals Football Centre	Armley (100%)	3.72	Outdoor Sport	8.45

Site Ref (G...)	HMCA	Address	Ward	Area (Ha)	Typology	Average Quality Score (at Issues & Options Stage)
1849	Inner Area	W yke Beck North - Amenity Space	Killingbeck and Seacroft (100%)	3.16	Amenity Greenspace	5.00
1850	Inner Area	The Green - Seacroft	Killingbeck and Seacroft (100%)	1.42	Amenity Greenspace	7.84
1889	Inner Area	St Marks Road	Hyde Park and W oodhouse (100%)	0.77	Amenity Greenspace	4.80
1899	Inner Area	Amberley Road and Oldfield (Green Corridor Between)	Armley (100%)	1.04	Outdoor Sport	1.30
1902	Inner Area	Vale Circles	City and Hunslet (100%)	0.05	Childrens Play	6.20
1903	Inner Area	Trentham Street	City and Hunslet (100%)	0.18	Childrens Play	5.64
1904	Inner Area	Ashton Road	Gipton and Harehills (100%)	0.17	Childrens Play	6.60
34	Inner Area, North Leeds	Burley Park	Kirkstall (100%)	6.35	Neighbourhood Park	5.66
87	Inner Area, North Leeds	Potternewton Park	Chapel Allerton (100%)	12.61	Neighbourhood Park	5.73
160	Inner Area, North Leeds	W oodhouse Ridge	Headingley (65%)	16.83	Natural	2.46
266	Inner Area, North Leeds	W ykebeck North (Fearnville Playing Pitches)	Gipton and Harehills (98%)	25.78	Outdoor Sport	4.90
277	Inner Area, North Leeds	W est Oaks School Annexe	Gipton and Harehills (100%)	0.34	Outdoor Sport	6.50
281	Inner Area, North Leeds	Fearnville Allotments (Oakwood Lane Allotment)	Gipton and Harehills (100%)	2.51	Allotments	5.23
510	Inner Area, North Leeds	Gledhow Lane W ood	Chapel Allerton (100%)	5.09	Natural	3.57
51 938	Inner Area, North Leeds	Beckhill Approach Green Corridor	Chapel Allerton (100%)	0.56	Amenity Greenspace	5.10

Site Ref (G...)	HMCA	Address	Ward	Area (Ha)	Typology	Average Quality Score (at Issues & Options Stage)
1281	Inner Area, North Leeds	Scott Hall Pitches	Chapel Allerton (100%)	6.71	Outdoor Sport	3.83
1822	Inner Area, North Leeds	W illow Road - Rising Sun POS	Kirkstall (57%)	1.99	Amenity Greenspace	5.54
1848	Inner Area, North Leeds	W yke Beck North - David Young Academy	Killingbeck and Seacroft (100%)	11.86	Amenity Greenspace	3.00
35	Inner Area, Outer South	Cranmore Recreation Ground	Middleton Park (100%)	3.64	Natural	1.93
959	Inner Area, Outer South	Middlecroft Close POS (7)	Middleton Park (100%)	1.63	Amenity Greenspace	5.53
28	Inner Area, Outer South W est	Beggars Hill	Beeston and Holbeck (100%)	10.10	Local Recreation Area	5.00
36	Inner Area, Outer South W est	Cross Flats Park	Beeston and Holbeck (100%)	17.30	Neighbourhood Park	5.13
74	Inner Area, Outer South W est	Middleton Park	Middleton Park (99%)	143.07	City Park	4.20
585	Inner Area, Outer South W est	W indmill Hill	Beeston and Holbeck (100%)	5.72	Local Recreation Area	5.07
846	Inner Area, Outer South W est	St Georges Centre	Middleton Park (100%)	0.70	Amenity Greenspace	6.41
884	Inner Area, Outer South W est	Kippow Springs / Throstle Carr Beck	Ardsley and Robin Hood (98%)	14.04	Natural	5.38

Site Ref (G...)	HMCA	Address	Ward	Area (Ha)	Typology	Average Quality Score (at Issues & Options Stage)
1072	Inner Area, Outer South W est	Old Run Road	Middleton Park (92%)	10.80	Local Recreation Area	5.23
1107	Inner Area, Outer South W est	Cross Flatts North Primary School	City and Hunslet (100%)	0.34	Childrens Play	7.00
21	Inner Area, Outer W est	Armley Park	Armley (100%)	13.69	Neighbourhood Park	5.46
80	Inner Area, Outer W est	New W ortley Recreation Ground	Farnley and W ortley (100%)	12.36	Outdoor Sport	5.53
478	Inner Area, Outer W est	Kirkstall Valley Nature Reserve Site 1	Armley (100%)	8.56	Natural	4.53
768	Inner Area, Outer W est	Gotts Park Golf Course	Armley (100%)	37.43	Outdoor Sport	5.93
25	North Leeds	Becketts Park	W eetwood (76%)	18.84	Neighbourhood Park	5.92
26	North Leeds	Bedquilts Recreation Ground	Adel and W harfedale (100%)	22.12	Local Recreation Area	6.53
50	North Leeds	Gipton W ood	Roundhay (100%)	8.21	Natural	6.73
52	North Leeds	Gledhow Valley W oods	Roundhay (100%)	15.63	Natural	5.40
58	North Leeds	Holt Park	Adel and W harfedale (100%)	2.14	Neighbourhood Park	3.26
59	North Leeds	Horsforth Cemetery	Horsforth (100%)	2.39	Cemeteries	5.26
60	North Leeds	Highbury Cricket Club (Disused)	Moortown (100%)	1.02	Outdoor Sport	1.84
61	North Leeds	Horsforth Hall Park	Horsforth (100%)	15.15	Neighbourhood Park	7.13
62	North Leeds	Hungerhills Wood	Horsforth (100%)	6.35	Natural	5.30
65	North Leeds	Mill Pond Lane Greenspace	Moortown (100%)	0.56	Amenity Greenspace	3.36
67	North Leeds	King George's Playing Fields	Horsforth (100%)	7.22	Outdoor Sport	4.53
70	North Leeds	Kirkstall Abbey Estate	Kirkstall (100%)	24.13	City Park	7.20
71	North Leeds	Lawnswood Cemetery/Crematorium	Adel and W harfedale (100%)	21.59	Cemeteries	5.53
75	North Leeds	Moss W oods	Alwoodley (100%)	5.46	Natural	5.26
98	North Leeds	The Hollies	W eetwood (100%)	22.75	Natural	6.53

Site Ref (G...)	HMCA	Address	Ward	Area (Ha)	Typology	Average Quality Score (at Issues & Options Stage)
100	North Leeds	Tinshill Recreation Ground	W eetwood (100%)	6.88	Local Recreation Area	4.08
105	North Leeds	Lupton Flats Greenspace	Headingley (100%)	0.97	Amenity Greenspace	7.30
108	North Leeds	Shire Oak Church of England Primary School	Headingley (100%)	0.45	Childrens Play	7.63
113	North Leeds	Carr Manor Recreation Ground	Moortown (100%)	4.25	Amenity Greenspace	6.86
115	North Leeds	Chapel Allerton Park	Chapel Allerton (100%)	3.31	Neighbourhood Park	5.53
122	North Leeds	Cranmer Bank Recreation Ground	Alwoodley (100%)	4.68	Local Recreation Area	4.69
138	North Leeds	Holy Trinity Church, Meanwood	Moortown (100%)	0.79	Cemeteries	7.23
139	North Leeds	Richmond Holme School Sports Ground	W eetwood (100%)	3.61	Outdoor Sport	9.00
142	North Leeds	Beechwood Crescent Allotments	Kirkstall (100%)	0.57	Allotments	5.54
144	North Leeds	Meanwood Park	Moortown (96%)	34.11	Neighbourhood Park	6.86
145	North Leeds	The Spinney	Moortown (100%)	0.27	Natural	4.36
150	North Leeds	Roundhay Park	Roundhay (100%)	147.87	City Park	7.46
154	North Leeds	Scotland W oods	Alwoodley (79%)	21.44	Natural	4.41
162	North Leeds	W oodside Recreation Ground	Horsforth (100%)	1.26	Amenity Greenspace	4.13
186	North Leeds	Holtdale Place	Adel and W harfedale (100%)	1.13	Amenity Greenspace	7.27
260	North Leeds	Asket Hill	Roundhay (100%)	3.13	Natural	6.54
282	North Leeds	Fearnville Road (Overgrown Allotment )	Gipton and Harehills (100%)	1.31	Allotments	1.58
325	North Leeds	Hollin Hill W ood /Oakwood Green	Roundhay (100%)	2.37	Natural	6.28
336	North Leeds	Upland Crescent / Easterly Avenue Amenity Area	Roundhay (100%)	0.62	Amenity Greenspace	6.00
356	North Leeds	Foxglove Avenue Greenspace	Roundhay (100%)	2.19	Amenity Greenspace	6.58
386	North Leeds	St Mathias Primary School	Kirkstall (100%)	0.34	Outdoor Sport	8.36
387	North Leeds	The Village Street Recreation Ground	Kirkstall (100%)	1.87	Local Recreation Area	3.53
389	North Leeds	Greenhow Road	Kirkstall (100%)	0.63	Amenity Greenspace	3.23
408	North Leeds	Chapel Allerton Park W ood	Chapel Allerton (100%)	1.46	Natural	1.57
409	North Leeds	St Matthews Church Yard	Chapel Allerton (100%)	0.86	Cemeteries	3.57
410	North Leeds	Gledhow Manor Park	Chapel Allerton (100%)	0.99	Amenity Greenspace	4.78
411	North Leeds	Gledhow Primary School	Roundhay (100%)	1.51	Childrens Play	8.00
412	North Leeds	Chandos Gardens Playground	Roundhay (100%)	0.36	Childrens Play	6.53
413	North Leeds	Gledhow Valley Allotments	Chapel Allerton (100%)	4.29	Allotments	5.00

Site Ref (G...)	HMCA	Address	Ward	Area (Ha)	Typology	Average Quality Score (at Issues & Options Stage)
414	North Leeds	Gledhow Primary School - greenspace behind	Roundhay (100%)	1.51	Childrens Play	1.90
427	North Leeds	Scotland W ood Road Greenspace	Alwoodley (100%)	0.50	Amenity Greenspace	1.63
429	North Leeds	Alderton Crescent	Alwoodley (100%)	0.25	Amenity Greenspace	1.72
431	North Leeds	Tynwald Road	Alwoodley (100%)	0.28	Amenity Greenspace	2.36
432	North Leeds	Tynwald Drive	Alwoodley (100%)	0.27	Amenity Greenspace	2.45
433	North Leeds	Saxon Grove W ood	Alwoodley (100%)	1.40	Amenity Greenspace	2.38
434	North Leeds	Boundary Farm Road - Church of the Nazarene	Alwoodley (100%)	0.27	Amenity Greenspace	1.00
435	North Leeds	Deanswood	Alwoodley (100%)	0.74	Amenity Greenspace	1.00
436	North Leeds	St Pauls Roman Catholic Primary School	Alwoodley (100%)	0.87	Childrens Play	8.00
439	North Leeds	Alwoodley Primary School	Alwoodley (100%)	1.92	Childrens Play	8.63
440	North Leeds	King Lane Green Corridor (Site 1)	Alwoodley (100%)	0.36	Amenity Greenspace	4.75
441	North Leeds	King Lane Green Corridor (Site 2)	Alwoodley (100%)	0.43	Amenity Greenspace	4.62
442	North Leeds	King Lane Green Corridor (Site 3)	Alwoodley (100%)	2.30	Amenity Greenspace	5.25
443	North Leeds	King Lane Green Corridor (Site 4)	Alwoodley (100%)	1.53	Amenity Greenspace	4.75
444	North Leeds	Sandringham Gardens	Alwoodley (100%)	0.72	Amenity Greenspace	4.27
445	North Leeds	Ring Road Moortown Green Corridor	Alwoodley (100%)	6.05	Natural	2.50
446	North Leeds	Allerton High , Fir Tree Site	Alwoodley (100%)	1.74	Childrens Play	6.70
447	North Leeds	St Johns Church	Alwoodley (100%)	0.82	Cemeteries	6.38
448	North Leeds	Sandringham Mount W ood	Alwoodley (100%)	0.61	Natural	1.12
449	North Leeds	Fir Tree W ood	Alwoodley (100%)	2.39	Natural	1.42
451	North Leeds	Lingfield Gate	Alwoodley (100%)	0.36	Amenity Greenspace	3.27
463	North Leeds	Gledhow Valley Road W ood	Roundhay (100%)	8.23	Natural	4.42
465	North Leeds	Ravenscar W ood	Roundhay (100%)	1.25	Natural	2.25
471	North Leeds	Vesper Road Quarry	Kirkstall (100%)	0.29	Amenity Greenspace	5.61
472	North Leeds	St Stephens Church	Kirkstall (100%)	1.33	Cemeteries	5.08
473	North Leeds	Sandford Road	Kirkstall (100%)	1.56	Local Recreation Area	4.07
474	North Leeds	W oodland Off Lea Farm Mount	Kirkstall (100%)	5.06	Natural	3.30
475	North Leeds	Hawksworth W oods	Kirkstall (100%)	1.40	Natural	3.30
476	North Leeds	Goits W oodland W alk 1	Kirkstall (100%)	3.59	Natural	3.64
477	North Leeds	Burley Mills (aka Goit Allotments)	Kirkstall (100%)	6.53	Allotments	3.00
496	North Leeds	Yorkshire Amateur FC	Chapel Allerton (100%)	1.80	Outdoor Sport	4.33

Site Ref (G...)	HMCA	Address	Ward	Area (Ha)	Typology	Average Quality Score (at Issues & Options Stage)
497	North Leeds	Allerton Grange High School	Roundhay (100%)	9.18	Outdoor Sport	7.63
499	North Leeds	Roundhay School	Roundhay (100%)	7.77	Outdoor Sport	8.54
500	North Leeds	Moor Allerton Hall Primary School	Roundhay (100%)	0.49	Childrens Play	8.36
501	North Leeds	Kerr Mackie Primary School	Roundhay (100%)	0.78	Childrens Play	8.72
502	North Leeds	Gledhow Lane Cricket Pitch	Roundhay (100%)	1.88	Outdoor Sport	7.58
503	North Leeds	Roundhay Allotment Gardens	Roundhay (100%)	1.61	Allotments	6.69
504	North Leeds	North Park Avenue Allotments	Roundhay (100%)	1.50	Allotments	5.09
506	North Leeds	Gledhow Towers Greenspace	Roundhay (100%)	0.51	Amenity Greenspace	4.09
508	North Leeds	Lidgett Towers Greenspace	Roundhay (100%)	0.31	Amenity Greenspace	5.63
509	North Leeds	Roundhay Hall Hospital	Roundhay (100%)	2.31	Natural	6.91
515	North Leeds	Church Crescent Greenspace	Moortown (100%)	0.35	Amenity Greenspace	4.66
516	North Leeds	Shadwell Lane Recreation Ground	Alwoodley (100%)	2.84	Local Recreation Area	6.92
518	North Leeds	Round Legions Club (Rugby Ground)	Moortown (100%)	3.39	Outdoor Sport	6.63
519	North Leeds	Highfield Primary School	Alwoodley (100%)	1.09	Childrens Play	7.45
634	North Leeds	Calverley Picnic Area	Horsforth (100%)	1.34	Natural	6.30
678	North Leeds	Old Farm Close Greenspace	Kirkstall (100%)	1.57	Neighbourhood Park	4.40
679	North Leeds	Otley Old Road	W eetwood (100%)	0.39	Amenity Greenspace	5.07
680	North Leeds	Otley Old Road / Shepcote Crescent	W eetwood (100%)	0.50	Amenity Greenspace	5.69
681	North Leeds	Otley Old Road / Haven Close	W eetwood (100%)	0.36	Amenity Greenspace	6.50
682	North Leeds	Otley Old Road / Tinshill Lane	W eetwood (100%)	0.46	Amenity Greenspace	5.30
686	North Leeds	Nursery Grove Greenspace	Alwoodley (100%)	0.27	Amenity Greenspace	5.81
687	North Leeds	Birkdale W alk Greenspace	Alwoodley (100%)	0.40	Amenity Greenspace	5.45
688	North Leeds	Alwoodley Community Association Sports Ground	Alwoodley (100%)	2.53	Outdoor Sport	6.16
689	North Leeds	Alwoodley Park	Alwoodley (100%)	12.23	Natural	4.16
690	North Leeds	W indermere Drive	Alwoodley (100%)	0.24	Amenity Greenspace	8.18
691	North Leeds	St Barnabos Church	Alwoodley (100%)	0.27	Amenity Greenspace	6.38
692	North Leeds	The Valley Greenspace	Alwoodley (100%)	0.44	Natural	4.12
693	North Leeds	Allerton High School	Alwoodley (100%)	3.19	Outdoor Sport	5.92
694	North Leeds	Archbishop Cranmer Church Of England Primary School	Alwoodley (100%)	2.14	Childrens Play	7.45
695	North Leeds	Brodetsky Primary School	Alwoodley (100%)	2.01	Childrens Play	7.10
699	North Leeds	W ington Manor Primary School	Alwoodley (100%)	1.30	Childrens Play	8.27
700	North Leeds	Lingfield Hill Greenspace	Alwoodley (100%)	0.22	Amenity Greenspace	2.90

Site Ref (G...)	HMCA	Address	Ward	Area (Ha)	Typology	Average Quality Score (at Issues & Options Stage)
715	North Leeds	Ring Road Moortown / Queenshill Green Corridor	Moortown (100%)	1.95	Amenity Greenspace	3.50
823	North Leeds	Willow Green Allotments	Horsforth (100%)	1.47	Allotments	7.83
887	North Leeds	Wetwood Primary School	Wetwood (100%)	0.43	Childrens Play	7.90
888	North Leeds	St Chad's Parish Centre	Wetwood (100%)	0.58	Amenity Greenspace	6.33
889	North Leeds	St Chads Garden of Rest	Wetwood (100%)	0.32	Cemeteries	5.69
890	North Leeds	St Chads Graveyard	Wetwood (100%)	1.05	Cemeteries	7.46
891	North Leeds	St Chads Tennis Club	Wetwood (100%)	0.19	Outdoor Sport	5.58
892	North Leeds	St Chads Broomfield Cricket Club	Wetwood (100%)	0.86	Outdoor Sport	6.58
893	North Leeds	Headingley Stadium - Rugby Ground	Headingley (100%)	0.94	Outdoor Sport	9.50
894	North Leeds	Headingley Stadium - Yorkshire Cricket Club	Headingley (100%)	1.74	Outdoor Sport	9.50
897	North Leeds	Stonegate Approach Greenspace	Moortown (100%)	0.51	Amenity Greenspace	4.84
898	North Leeds	Stonegate Approach Recreation Ground	Moortown (100%)	0.22	Local Recreation Area	6.53
899	North Leeds	Stonegate Lane Greenspace	Moortown (100%)	0.46	Amenity Greenspace	5.36
900	North Leeds	Church Avenue Greenspace	Moortown (100%)	0.43	Amenity Greenspace	1.63
919	North Leeds	Stonegate Road Allotments	Moortown (100%)	0.40	Allotments	6.72
921	North Leeds	Ridge Plantation	Moortown (100%)	2.98	Natural	2.70
922	North Leeds	Cardinal Heenan RC High School	Moortown (100%)	8.73	Outdoor Sport	8.54
923	North Leeds	Tongue Lane Wood	Moortown (100%)	0.68	Natural	4.12
924	North Leeds	North West SILC (Pennyfield) School	Moortown (100%)	0.42	Childrens Play	6.90
925	North Leeds	New Rover Cricket Club	Adel and Wharfedale (100%)	2.65	Outdoor Sport	8.23
926	North Leeds	Tunnel How Wood	Moortown (100%)	1.70	Natural	3.33
928	North Leeds	Stanmore Terrace Sports Ground	Kirkstall (100%)	1.76	Outdoor Sport	4.07
931	North Leeds	Rose Court Leeds Girls High School	Headingley (100%)	0.81	Outdoor Sport	6.27
933	North Leeds	Parkside Road Allotments	Moortown (100%)	0.86	Allotments	7.83
934	North Leeds	Grove Lane Greenspace	Wetwood (100%)	0.74	Amenity Greenspace	5.36
940	North Leeds	Meanwood Road Green Corridor (2)	Wetwood (100%)	0.41	Amenity Greenspace	6.20
945	North Leeds	David Lloyd Sports Club	Moortown (100%)	9.43	Amenity Greenspace	6.92
946	North Leeds	Stonegate Road Recreation Ground	Moortown (100%)	10.51	Amenity Greenspace	4.61
947	North Leeds	Carr Manor High School	Moortown (100%)	4.61	Outdoor Sport	8.00
967	North Leeds	Calverley Lane Sports Ground	Horsforth (100%)	2.51	Outdoor Sport	7.15
968	North Leeds	Newlaithes Junior School	Horsforth (100%)	1.68	Outdoor Sport	7.81
971	North Leeds	Smithy Mills Wood	Adel and Wharfedale (100%)	0.65	Natural	3.22



Site Ref (G...)	HMCA	Address	Ward	Area (Ha)	Typology	Average Quality Score (at Issues & Options Stage)
972	North Leeds	Oaklands Fold Greenspace	Adel and W harfedale (100%)	0.21	Amenity Greenspace	6.27
973	North Leeds	Oaklands Grove Greenspace	Adel and W harfedale (100%)	0.31	Natural	4.33
974	North Leeds	East Moor Wood	Adel and W harfedale (100%)	2.25	Natural	3.75
975	North Leeds	Adel St John the Baptist Church of England Primary School	Adel and W harfedale (100%)	1.37	Outdoor Sport	8.00
976	North Leeds	St John the Baptist Church	Adel and W harfedale (100%)	1.74	Cemeteries	8.00
977	North Leeds	Middlethorpe Rise Greenspace	Alwoodley (100%)	1.28	Amenity Greenspace	5.27
978	North Leeds	Moss Plantation	Alwoodley (100%)	4.48	Amenity Greenspace	5.72
980	North Leeds	Shadwell Lane Greenspace	Alwoodley (100%)	0.73	Amenity Greenspace	6.00
983	North Leeds	The Bumps	Roundhay (100%)	2.40	Local Recreation Area	4.76
984	North Leeds	Roman (Vale) Avenue Greenspace	Roundhay (100%)	0.45	Amenity Greenspace	3.44
985	North Leeds	The Moor Allerton Sports and Social Centre	Moortown (100%)	0.80	Outdoor Sport	7.08
987	North Leeds	Adel Primary School	Adel and W harfedale (100%)	0.93	Outdoor Sport	8.81
988	North Leeds	Tile Lane Wood	Adel and W harfedale (100%)	0.23	Natural	3.40
989	North Leeds	Mullberry Greenspace	Adel and W harfedale (100%)	0.87	Amenity Greenspace	5.09
990	North Leeds	Adel Wood (Adj to Long Causeway)	Adel and W harfedale (100%)	1.28	Natural	3.36
991	North Leeds	Adel Sports and Social Club	Adel and W harfedale (100%)	4.84	Outdoor Sport	8.30
1002	North Leeds	Burley Model Allotment	Kirkstall (100%)	2.80	Allotments	5.54
1005	North Leeds	Beckett Park Primary School	Kirkstall (100%)	2.11	Outdoor Sport	8.00
1020	North Leeds	St Anne's Road Allotments	Headingley (100%)	0.56	Allotments	6.00
1021	North Leeds	Ash Road Allotments	Headingley (100%)	4.05	Allotments	6.00
1022	North Leeds	Hollin Lane Allotments (Mill Race)	Wetwood (100%)	2.18	Allotments	4.75
1023	North Leeds	Highbury Small Holding	Moortown (100%)	0.22	Allotments	5.18
1063	North Leeds	Yarn Bury Rugby Club	Horsforth (100%)	4.40	Outdoor Sport	8.38
1064	North Leeds	Wetstone Plantation	Horsforth (100%)	11.87	Natural	3.50
1103	North Leeds	Cragg Wood Allotments	Horsforth (100%)	1.02	Allotments	7.41
1106	North Leeds	Broadgate Lane (King Edward Avenue) Allotments	Horsforth (100%)	0.73	Allotments	7.25
1108	North Leeds	Drury Avenue Recreation Ground	Horsforth (100%)	1.97	Local Recreation Area	5.61
58 1109	North Leeds	Cragg Hill Recreation Ground	Horsforth (100%)	2.85	Local Recreation Area	5.53
1110	North Leeds	Cragg Wood	Horsforth (100%)	3.53	Natural	6.07

Site Ref (G...)	HMCA	Address	Ward	Area (Ha)	Typology	Average Quality Score (at Issues & Options Stage)
1111	North Leeds	Cragg Hill Farm	Horsforth (100%)	1.39	Natural	4.61
1140	North Leeds	Haigh Wood, West of the Railway Line	Horsforth (98%)	9.44	Natural	5.00
1141	North Leeds	Iveson Wood	Westwood (100%)	2.63	Natural	4.76
1142	North Leeds	Clayton Wood East	Westwood (100%)	5.30	Natural	5.40
1143	North Leeds	Spring Wood	Westwood (100%)	6.62	Natural	5.61
1144	North Leeds	Daffy Wood	Westwood (100%)	4.89	Natural	4.84
1145	North Leeds	Back House Wood	Westwood (100%)	2.96	Natural	5.23
1148	North Leeds	Westbank Lane Junior and Infant School	Horsforth (100%)	0.99	Childrens Play	6.63
1149	North Leeds	Horsforth St Margarets Church of England Primary School	Horsforth (100%)	0.68	Childrens Play	7.27
1150	North Leeds	Cookridge Primary School	Westwood (100%)	1.26	Childrens Play	7.81
1151	North Leeds	Iveson House County Primary School	Westwood (100%)	1.78	Childrens Play	5.60
1152	North Leeds	Ireland Wood Primary	Westwood (100%)	2.37	Childrens Play	6.90
1153	North Leeds	Lawnswood School	Westwood (100%)	7.30	Childrens Play	7.00
1154	North Leeds	Tinshill Learning Centre	Westwood (100%)	1.24	Childrens Play	4.50
1155	North Leeds	St Chads Church of England School	Westwood (100%)	0.29	Childrens Play	7.81
1156	North Leeds	Holy Trinity Church of England Primary School	Adel and Wharfedale (100%)	0.85	Childrens Play	7.63
1157	North Leeds	Ralph Thoresby High School	Westwood (62%)	2.59	Outdoor Sport	6.20
1158	North Leeds	Cookridge Methodist Church	Westwood (100%)	0.22	Amenity Greenspace	7.15
1159	North Leeds	Horsforth Featherbank Infants School	Horsforth (100%)	0.32	Childrens Play	4.30
1160	North Leeds	Holy Name Catholic School	Westwood (100%)	1.32	Childrens Play	5.36
1161	North Leeds	West End Primary School	Horsforth (100%)	1.67	Childrens Play	6.36
1162	North Leeds	Horsforth School and FE Centre	Horsforth (100%)	6.60	Childrens Play	6.27
1166	North Leeds	Boddington Playing Fields (1)	Westwood (100%)	16.20	Outdoor Sport	5.45
1171	North Leeds	Leafield Grange	Moortown (100%)	0.23	Natural	3.00
1172	North Leeds	Potternewton Heights	Chapel Allerton (100%)	0.61	Amenity Greenspace	6.72
1177	North Leeds	Shadwell Ring Road Woods	Moortown (100%)	1.32	Natural	6.33
1178	North Leeds	Highwood Grove Woods	Moortown (100%)	0.86	Natural	5.50
1179	North Leeds	Moor Allerton POS	Alwoodley (100%)	0.45	Natural	3.42
1217	North Leeds	Leafield POS	Moortown (100%)	0.27	Amenity Greenspace	4.37
1220	North Leeds	Bedford Close	Westwood (100%)	0.36	Natural	3.66
50 1221	North Leeds	Iveson Drive	Westwood (100%)	0.29	Amenity Greenspace	5.36
1230	North Leeds	High Ash Drive	Alwoodley (100%)	0.57	Amenity Greenspace	1.80

Site Ref (G...)	HMCA	Address	Ward	Area (Ha)	Typology	Average Quality Score (at Issues & Options Stage)
1250	North Leeds	Cookridge Village Hall	Adel and W harfedale (100%)	0.11	Amenity Greenspace	6.38
1252	North Leeds	Holtdale Approach	Adel and W harfedale (100%)	0.69	Amenity Greenspace	6.63
1253	North Leeds	Holtdale Green	Adel and W harfedale (100%)	0.49	Amenity Greenspace	6.45
1256	North Leeds	Queenswood Drive Sports Pitches	Kirkstall (100%)	4.58	Outdoor Sport	6.72
1263	North Leeds	Queenswood Gardens	Kirkstall (100%)	0.25	Amenity Greenspace	5.81
1268	North Leeds	Tynwald Road POS	Alwoodley (100%)	0.25	Amenity Greenspace	4.14
1271	North Leeds	Chapel Allerton and St Mathews Primary School Playing Fields	Chapel Allerton (100%)	0.83	Outdoor Sport	7.80
1273	North Leeds	Chapel Allerton Tennis, Squash and Gym Club	Chapel Allerton (100%)	1.34	Outdoor Sport	9.40
1282	North Leeds	Meanwood Park Hospital Grounds (Former)	Moortown (100%)	17.49	Natural	4.76
1283	North Leeds	Meanwood Cricket Club	Moortown (100%)	0.81	Outdoor Sport	5.08
1286	North Leeds	University of Leeds Athletics Ground /W eetwood Sports Pitches	W eetwood (100%)	18.20	Outdoor Sport	7.72
1293	North Leeds	Alwoodley Cricket Club	Alwoodley (100%)	1.65	Outdoor Sport	5.50
1314	North Leeds	Bank Avenue/Gardens (Rear of)	Horsforth (100%)	0.22	Natural	5.00
1322	North Leeds	W est Park Playing Fields	W eetwood (89%)	20.40	Outdoor Sport	5.76
1352	North Leeds	King George Road	Horsforth (100%)	0.28	Amenity Greenspace	6.50
1354	North Leeds	Moseley W ood Croft	Adel and W harfedale (98%)	0.79	Natural	6.38
1355	North Leeds	Simms Pond	Horsforth (100%)	0.35	Natural	5.76
1367	North Leeds	Ireland W ood & Cookridge Hospital Grounds	W eetwood (100%)	7.74	Natural	7.12
1369	North Leeds	Haven Chase	W eetwood (100%)	0.51	Natural	4.12
1370	North Leeds	Luttrell Crescent	W eetwood (100%)	0.54	Natural	4.33
1373	North Leeds	Kirkstall Hill Amenity Area	Kirkstall (100%)	1.08	Amenity Greenspace	5.15
1374	North Leeds	Commercial Road W ildlife Garden	Kirkstall (100%)	0.85	Amenity Greenspace	4.76
1375	North Leeds	Leeds Rugby Academy	Kirkstall (100%)	3.99	Outdoor Sport	8.40
1381	North Leeds	The Outwood - Horsforth	Horsforth (100%)	2.28	Natural	6.38
1401	North Leeds	High Fields	Horsforth (100%)	1.09	Natural	6.23
1402	North Leeds	W oodside Park Avenue POS	Horsforth (100%)	1.86	Amenity Greenspace	7.46
1403	North Leeds	Cragg W ood Road	Horsforth (100%)	0.36	Natural	5.15
1404	North Leeds	Little Hawksworth W ood	Horsforth (100%)	3.63	Natural	6.30
1405	North Leeds	St Johns Graveyard	Roundhay (100%)	1.28	Cemeteries	6.75
1406	North Leeds	Elmete Lane Schools	Roundhay (100%)	14.25	Outdoor Sport	1.90

Site Ref (G...)	HMCA	Address	Ward	Area (Ha)	Typology	Average Quality Score (at Issues & Options Stage)
1486	North Leeds	Park Road Avenue Woodland	Roundhay (100%)	1.33	Natural	4.08
1490	North Leeds	Silk Mill Way	Wetherwood (100%)	0.20	Amenity Greenspace	5.92
1491	North Leeds	Roos Field	Horsforth (100%)	0.24	Amenity Greenspace	6.84
1492	North Leeds	Silk Mill Bank	Wetherwood (100%)	1.13	Local Recreation Area	6.30
1493	North Leeds	Cookridge Cricket Club	Adel and Wetherdale (100%)	1.78	Outdoor Sport	5.66
1500	North Leeds	Old Moderians Association	Adel and Wetherdale (100%)	2.71	Outdoor Sport	7.30
1522	North Leeds	Silk Mill Mews East	Wetherwood (100%)	0.36	Natural	6.37
1524	North Leeds	Old Otley Road Long and Narrow	Wetherwood (99%)	2.58	Amenity Greenspace	3.77
1526	North Leeds	Ireland Wood	Wetherwood (100%)	2.75	Natural	2.57
1527	North Leeds	Tinshill Mount	Wetherwood (100%)	0.24	Amenity Greenspace	3.54
1528	North Leeds	Church Wood	Wetherwood (100%)	3.41	Natural	5.87
1529	North Leeds	Hawksworth Roundabout	Kirkstall (100%)	0.36	Natural	4.57
1533	North Leeds	Hinsley Hall	Headingley (100%)	0.53	Amenity Greenspace	7.53
1539	North Leeds	Wetherby Road Meadow	Roundhay (100%)	2.87	Natural	3.61
1540	North Leeds	Lincombe Mount	Roundhay (100%)	0.41	Amenity Greenspace	5.76
1543	North Leeds	St Michael's and All Angels Church	Headingley (100%)	0.52	Cemeteries	6.27
1544	North Leeds	Alderton Bank	Alwoodley (100%)	3.17	Amenity Greenspace	5.27
1595	North Leeds	Queenshill	Moortown (100%)	0.37	Amenity Greenspace	4.85
1597	North Leeds	Buckstone Road	Alwoodley (100%)	0.59	Amenity Greenspace	6.81
1598	North Leeds	Yorkshire Bank Sports Ground	Moortown (100%)	3.03	Outdoor Sport	2.66
1600	North Leeds	Verity's Shaft	Alwoodley (100%)	0.27	Natural	6.66
1614	North Leeds	St Marys/Broadgate Primary School	Horsforth (100%)	2.58	Outdoor Sport	8.12
1620	North Leeds	John Jameison School	Roundhay (100%)	0.35	Childrens Play	7.00
1623	North Leeds	Hawksworth Wood Primary	Kirkstall (100%)	0.41	Outdoor Sport	7.18
1624	North Leeds	Abbey Grange Church of England School	Kirkstall (100%)	1.30	Childrens Play	7.90
1625	North Leeds	Sacred Heart Roman Catholic Primary	Kirkstall (100%)	1.44	Outdoor Sport	7.45
1626	North Leeds	Beecroft Primary	Kirkstall (100%)	0.28	Outdoor Sport	7.09
1637	North Leeds	Carr Manor Primary School	Moortown (100%)	0.98	Childrens Play	7.18
1649	North Leeds	Goodrick Lane	Alwoodley (100%)	0.57	Natural	6.00
1658	North Leeds	Hall Lane (Hunger Hills Wood Smaller Site)	Horsforth (100%)	0.51	Natural	7.23
1660	North Leeds	Ridgeside	Adel and Wetherdale (100%)	0.42	Amenity Greenspace	6.75
1661	North Leeds	Queenswood Drive (Rear of)	Wetherwood (100%)	5.87	Natural	6.42

Site Ref (G...)	HMCA	Address	Ward	Area (Ha)	Typology	Average Quality Score (at Issues & Options Stage)
1662	North Leeds	Becket Park Campus - The Acre	W eetwood (100%)	1.81	Amenity Greenspace	7.50
1663	North Leeds	Becketts Park Sports Pitches	W eetwood (100%)	8.89	Outdoor Sport	8.00
1664	North Leeds	Mosley Beck	Horsforth (65%)	2.50	Natural	3.75
1671	North Leeds	East Beckett Park Campus	W eetwood (100%)	2.57	Outdoor Sport	7.66
1672	North Leeds	Fillingfir Flicks	Kirkstall (100%)	0.85	Natural	3.14
1677	North Leeds	Beckett Park Community Centre	Kirkstall (100%)	0.28	Amenity Greenspace	6.54
1679	North Leeds	Butcher Hill Sports Ground	Kirkstall (100%)	10.40	Outdoor Sport	7.00
1693	North Leeds	Springbank Primary School.	Headingley (100%)	0.43	Childrens Play	7.90
1699	North Leeds	Elmete Central BESD SKC	Moortown (100%)	1.35	Outdoor Sport	4.09
1703	North Leeds	Smithy Lane W oods.	Adel and W harfedale (100%)	4.46	Natural	4.38
1704	North Leeds	Springfield Close Allotments	Horsforth (100%)	0.39	Allotments	6.58
1705	North Leeds	Headingley Station Allotments	Kirkstall (100%)	2.50	Allotments	5.00
1706	North Leeds	Morris W oods	Kirkstall (100%)	6.17	Natural	4.66
1707	North Leeds	Church Lane Allotment - Kirkstall	Kirkstall (100%)	2.29	Allotments	2.18
1708	North Leeds	Norman Towers	Kirkstall (100%)	0.68	Amenity Greenspace	3.91
1709	North Leeds	Low W ood, Foxcroft Road	Kirkstall (100%)	0.67	Natural	3.53
1712	North Leeds	Wetherby Road POS	Roundhay (100%)	0.33	Natural	6.50
1718	North Leeds	Shire View	Headingley (100%)	1.12	Natural	5.70
1719	North Leeds	Roundhay Tennis Club	Roundhay (100%)	0.44	Outdoor Sport	8.30
1755	North Leeds	Haven Chase POS	W eetwood (100%)	0.35	Amenity Greenspace	5.27
1784	North Leeds	Cookridge Hospital Grounds 2.	W eetwood (100%)	0.27	Amenity Greenspace	5.16
1790	North Leeds	Lawnswood Recreation Ground	W eetwood (100%)	10.32	Outdoor Sport	6.90
1791	North Leeds	Laith Road	W eetwood (100%)	1.41	Natural	4.66
1792	North Leeds	Chapel Allerton Primary School	Chapel Allerton (100%)	0.36	Outdoor Sport	7.11
1793	North Leeds	St Matthew's Church of England Aided Primary School	Chapel Allerton (100%)	0.35	Childrens Play	7.60
1802	North Leeds	Roundhay St John Primary School	Roundhay (100%)	0.17	Outdoor Sport	7.70
1803	North Leeds	Talbot Primary School	Roundhay (100%)	0.65	Childrens Play	7.44
1804	North Leeds	Imaculate Heart of Mary Catholic Primary School	Moortown (100%)	0.69	Childrens Play	7.80
1805	North Leeds	Elmet Central BESD SILC	Roundhay (100%)	0.17	Outdoor Sport	4.20
1815	North Leeds	St Martins Institute	Chapel Allerton (100%)	0.27	Amenity Greenspace	7.00
1833	North Leeds	Hawksworth W ood	Kirkstall (96%)	22.72	Natural	5.38
1836	North Leeds	Brownberrie Lane Rec	Horsforth (100%)	5.67	Outdoor Sport	7.00
1838	North Leeds	Roundhay Golf Course	Roundhay (100%)	30.78	Outdoor Sport	7.46

Site Ref (G...)	HMCA	Address	Ward	Area (Ha)	Typology	Average Quality Score (at Issues & Options Stage)
1842	North Leeds	Deanswood Drive Allotments	Alwoodley (100%)	0.23	Allotments	not available
1847	North Leeds	W est Park Ring Road Open Space	Kirkstall (100%)	5.99	Amenity Greenspace	4.90
1867	North Leeds	Stainbeck School Playing Field	Moortown (100%)	0.79	Outdoor Sport	1.40
1875	North Leeds	Victoria Mount/Crescent	Horsforth (100%)	2.07	Natural	5.60
1876	North Leeds	Saxton Mount/Tynwald Drive	Alwoodley (100%)	0.26	Amenity Greenspace	5.70
1877	North Leeds	Rear of W oodside Pub	Horsforth (100%)	1.17	Natural	3.25
1879	North Leeds	Former Headingley Filter Beds	W eetwood (100%)	0.54	Amenity Greenspace	7.00
1887	North Leeds	Elmette/Roundhay Woods	Roundhay (100%)	3.39	Natural	4.66
17	North Leeds, Outer North East	Addymans Wood	Roundhay (73%)	9.55	Natural	4.33
981	North Leeds, Outer North East	Dark W ood	Alwoodley (100%)	2.33	Natural	5.60
982	North Leeds, Outer North East	Birch W ood	Alwoodley (100%)	3.54	Natural	3.70
18	North Leeds, Outer North W est	Adel W oods	Alwoodley (90%)	48.28	Natural	5.86
698	North Leeds, Outer North W est	W igton Sports Association	Alwoodley (100%)	3.64	Outdoor Sport	4.92
1501	North Leeds, Outer North W est	Chestnut Plantation	Adel and W harfedale (100%)	3.28	Natural	6.55
1513	North Leeds, Outer North W est	Leodiensions Rugby Pitches	Alwoodley (100%)	7.85	Outdoor Sport	6.07
1651	North Leeds, Outer North W est	Holt Lane	Adel and W harfedale (100%)	2.31	Amenity Greenspace	7.00
63 1715	North Leeds, Outer North W est	Leeds Grammar School	Alwoodley (100%)	27.45	Outdoor Sport	8.63

Site Ref (G...)	HMCA	Address	Ward	Area (Ha)	Typology	Average Quality Score (at Issues & Options Stage)
764	North Leeds, Outer West	Swaine Wood	Horsforth (100%)	6.70	Natural	4.11
99	Outer North East	The Ings Wetherby	Wetherby (100%)	13.42	Outdoor Sport	4.26
132	Outer North East	Harland Way (Within Leeds boundary only)	Wetherby (100%)	6.62	Natural	4.85
140	Outer North East	Lotherton Hall Estate	Harewood (100%)	57.13	City Park	7.73
419	Outer North East	Quarry Hill Lane Rec, Wetherby	Wetherby (100%)	2.80	Local Recreation Area	7.07
420	Outer North East	St Joseph's School Playing Field	Wetherby (100%)	0.68	Outdoor Sport	7.77
421	Outer North East	St Joseph's Primary School	Wetherby (100%)	0.59	Childrens Play	7.45
422	Outer North East	Quarry Hill Bridge, Wetherby	Wetherby (100%)	0.77	Amenity Greenspace	5.46
423	Outer North East	Quarry Hill, Wetherby	Wetherby (100%)	1.21	Natural	2.14
425	Outer North East	Lazenby Drive Greenspace	Wetherby (100%)	1.45	Natural	3.76
466	Outer North East	Raby Park	Wetherby (100%)	1.66	Natural	7.66
467	Outer North East	Butterwick Gardens	Wetherby (100%)	0.60	Amenity Greenspace	7.00
469	Outer North East	King Georges Field Recreation Ground	Wetherby (100%)	3.88	Local Recreation Area	5.00
512	Outer North East	Woodlea (Primrose Lane) Allotments	Wetherby (100%)	0.20	Allotments	7.60
513	Outer North East	Hallfield Lane Recreation Ground	Wetherby (100%)	0.73	Local Recreation Area	3.69
514	Outer North East	Hallfield Lane Cemetery	Wetherby (100%)	2.54	Cemeteries	7.23
G4 534	Outer North East	Law Close Greenspace	Wetherby (100%)	0.48	Amenity Greenspace	5.90

Site Ref (G...)	HMCA	Address	Ward	Area (Ha)	Typology	Average Quality Score (at Issues & Options Stage)
536	Outer North East	Nidd Approach	W etherby (100%)	0.17	Local Recreation Area	5.53
537	Outer North East	St James Church of England School	W etherby (100%)	0.57	Childrens Play	8.63
538	Outer North East	W etherby High School	W etherby (100%)	4.02	Outdoor Sport	8.09
540	Outer North East	Deighton Gates Junior and Infant School	W etherby (100%)	1.28	Childrens Play	8.54
542	Outer North East	North Grove Road	W etherby (100%)	0.22	Amenity Greenspace	6.45
543	Outer North East	Deighton Road	W etherby (100%)	0.50	Amenity Greenspace	6.54
544	Outer North East	W est Park	W etherby (100%)	0.73	Local Recreation Area	4.23
545	Outer North East	Deepdale Community Centre	W etherby (100%)	1.24	Local Recreation Area	6.53
554	Outer North East	Keswick Lane Allotments	Harewood (100%)	0.21	Allotments	4.80
571	Outer North East	Boston Spa Riverside /Ebor W ay	W etherby (100%)	4.04	Natural	6.42
572	Outer North East	Northways Field and W oodland Area	W etherby (100%)	1.65	Local Recreation Area	7.46
573	Outer North East	Stables Lane Playing Field	W etherby (100%)	2.08	Outdoor Sport	6.23
574	Outer North East	Clifford Village Hall	W etherby (100%)	0.25	Neighbourhood Park	8.46
609	Outer North East	Crossley Park W ood	W etherby (100%)	0.23	Natural	3.18
610	Outer North East	W etherby W ilderness	W etherby (100%)	1.03	Natural	7.69
611	Outer North East	Sandringham Road Recreation Ground	W etherby (100%)	0.98	Local Recreation Area	4.38
612	Outer North East	Jubilee Gardens	W etherby (100%)	0.27	Amenity Greenspace	9.50



Site Ref (G...)	HMCA	Address	Ward	Area (Ha)	Typology	Average Quality Score (at Issues & Options Stage)
618	Outer North East	Crossley Street Primary School	W etherby (100%)	1.31	Childrens Play	8.45
622	Outer North East	Deepdale Lane Playground	W etherby (100%)	0.20	Amenity Greenspace	2.45
672	Outer North East	Bramham Recreation Ground	W etherby (100%)	2.52	Local Recreation Area	5.15
673	Outer North East	Aberford Road Greenspace	W etherby (100%)	0.39	Natural	3.66
674	Outer North East	Boston Spa Allotment Gardens	W etherby (100%)	0.61	Allotments	6.30
675	Outer North East	Terrace Lawn Tennis Club	W etherby (100%)	0.80	Outdoor Sport	7.61
992	Outer North East	Harewood Cricket Club	Harewood (100%)	1.23	Outdoor Sport	6.09
993	Outer North East	Gateways School	Harewood (100%)	4.95	Outdoor Sport	7.72
1208	Outer North East	St Peters Churchyard	Harewood (100%)	1.00	Cemeteries	8.00
1219	Outer North East	Moat End (rear of)	Harewood (100%)	0.72	Amenity Greenspace	6.25
1398	Outer North East	St John's Residential School for the Deaf	W etherby (100%)	2.80	Outdoor Sport	not available
1407	Outer North East	Aberford Albion FC	Harewood (100%)	2.06	Outdoor Sport	7.18
1408	Outer North East	Aberford Allotments - Field Lane	Harewood (100%)	0.78	Allotments	5.90
1409	Outer North East	St Ricarius Church	Harewood (100%)	0.48	Cemeteries	6.84
1410	Outer North East	St Ricarius Churchyard	Harewood (100%)	0.26	Cemeteries	4.33
1455	Outer North East	The Yorkshire Conductive Education Centre	W etherby (100%)	0.59	Outdoor Sport	3.54
68 1456	Outer North East	W alton Road Sports Pitches	W etherby (100%)	3.17	Outdoor Sport	2.75

Site Ref (G...)	HMCA	Address	Ward	Area (Ha)	Typology	Average Quality Score (at Issues & Options Stage)
1457	Outer North East	Thorp Arch HM Prison Sports Ground	W etherby (100%)	1.01	Outdoor Sport	4.20
1458	Outer North East	Bramham Park Cricket Pitch	W etherby (100%)	0.78	Outdoor Sport	3.75
1459	Outer North East	W etherby Cricket Ground	W etherby (100%)	2.44	Outdoor Sport	6.00
1460	Outer North East	Thorp Arch Cycleway	W etherby (100%)	14.68	Amenity Greenspace	6.61
1461	Outer North East	St Edwards Church Clifford	W etherby (100%)	0.69	Cemeteries	6.91
1463	Outer North East	Thorp Arch Grange	W etherby (100%)	1.09	Amenity Greenspace	6.07
1464	Outer North East	Leeds United Training Ground	W etherby (100%)	10.22	Outdoor Sport	7.90
1465	Outer North East	St Peters Church W alton	W etherby (100%)	0.30	Cemeteries	6.08
1466	Outer North East	Thorp Arch and Boston Spa Cricket Ground	W etherby (100%)	0.99	Outdoor Sport	6.66
1467	Outer North East	W oodland Drive	W etherby (100%)	0.28	Amenity Greenspace	7.41
1468	Outer North East	Rudgate Park	W etherby (100%)	0.93	Amenity Greenspace	4.08
1470	Outer North East	Clifford Allotments	W etherby (100%)	0.72	Allotments	5.90
1471	Outer North East	St Lukes Church Clifford	W etherby (100%)	0.41	Cemeteries	5.66
1472	Outer North East	All Saints Church, Bramham	W etherby (100%)	1.11	Cemeteries	6.08
1473	Outer North East	Rigton Hill	Harewood (100%)	0.27	Amenity Greenspace	4.53
1474	Outer North East	Harewood Avenue Cemetery	Harewood (100%)	0.60	Cemeteries	6.50
1475	Outer North East	East Keswick Sports Association	Harewood (100%)	3.93	Outdoor Sport	4.75

Site Ref (G...)	HMCA	Address	Ward	Area (Ha)	Typology	Average Quality Score (at Issues & Options Stage)
1476	Outer North East	East Keswick War Memorial and Woodland	Harewood (100%)	0.65	Natural	5.00
1477	Outer North East	St Mary Magdelene's Church East Keswick	Harewood (100%)	0.35	Cemeteries	6.84
1478	Outer North East	East Keswick Main Street	Harewood (100%)	1.62	Natural	4.00
1480	Outer North East	Bardsey Grange Close (North)	Harewood (100%)	0.22	Amenity Greenspace	5.00
1481	Outer North East	Bardsey Sports Ground	Harewood (100%)	2.66	Outdoor Sport	5.53
1482	Outer North East	Bardsey Bowling Green and Tennis Courts.	Harewood (100%)	0.29	Outdoor Sport	6.40
1483	Outer North East	East Keswick Tennis Courts	Harewood (100%)	0.26	Outdoor Sport	5.41
1484	Outer North East	Holywell Lane Park	Harewood (100%)	0.42	Amenity Greenspace	6.69
1485	Outer North East	Thorner Tennis Club	Harewood (100%)	0.12	Outdoor Sport	6.50
1488	Outer North East	Thorner Church of England Primary School	Harewood (100%)	0.76	Outdoor Sport	6.90
1521	Outer North East	Collingham Bowling Green and Tennis Courts	Harewood (100%)	0.44	Amenity Greenspace	7.25
1523	Outer North East	Collingham And Linton Sports Association	Harewood (100%)	2.62	Outdoor Sport	6.69
1525	Outer North East	Collingham and Linton Bridge	Harewood (100%)	2.08	Natural	5.75
1548	Outer North East	Bardsey Dog Exercising Area	Harewood (100%)	1.23	Amenity Greenspace	6.61
1549	Outer North East	Sand Bridge Sports Ground	Wetherby (100%)	1.85	Natural	2.30
1551	Outer North East	Aberford Pond - Field Lane	Harewood (100%)	1.35	Natural	2.50
1553	Outer North East	Lyndon Road	Wetherby (100%)	0.31	Amenity Greenspace	6.41

Site Ref (G...)	HMCA	Address	Ward	Area (Ha)	Typology	Average Quality Score (at Issues & Options Stage)
1554	Outer North East	Thorp Arch All Saints Church	W etherby (100%)	0.50	Cemeteries	6.50
1555	Outer North East	Rudgate Park 2	W etherby (100%)	0.21	Amenity Greenspace	3.81
1556	Outer North East	Grange Avenue 2	W etherby (100%)	0.29	Amenity Greenspace	4.36
1557	Outer North East	Grange Avenue	W etherby (100%)	0.81	Amenity Greenspace	5.00
1558	Outer North East	Rudgate Park 3	W etherby (100%)	0.19	Amenity Greenspace	3.81
1559	Outer North East	Rudgate Park 4	W etherby (100%)	2.37	Amenity Greenspace	3.27
1561	Outer North East	Thorp Arch Tennis Courts	W etherby (100%)	0.11	Outdoor Sport	6.45
1573	Outer North East	Aberford Bowling Green	Harewood (100%)	0.21	Outdoor Sport	8.54
1574	Outer North East	Aberford Playing Fields and Tennis Courts	Harewood (100%)	0.67	Amenity Greenspace	3.41
1576	Outer North East	Thorner FC and Thorner Mexborough CC	Harewood (100%)	2.27	Outdoor Sport	7.25
1587	Outer North East	Shadwell Primary School	Harewood (100%)	0.86	Outdoor Sport	5.50
1588	Outer North East	Bardsey Junior & Infant School	Harewood (100%)	1.71	Outdoor Sport	4.80
1591	Outer North East	Lady Elizabeth Hasting Church of England Aided Primary School	Harewood (100%)	0.75	Outdoor Sport	7.60
1608	Outer North East	Barwick in Elmet Church of England Junior and Infant School	Harewood (100%)	0.49	Childrens Play	8.22
1609	Outer North East	Mill Lane Collingham	Harewood (100%)	0.93	Natural	4.87
1610	Outer North East	Scholes Elmet Primary School	Harewood (100%)	1.09	Outdoor Sport	7.10
1612	Outer North East	Aberford Church of England Primary School	Harewood (100%)	0.30	Outdoor Sport	5.44

Site Ref (G...)	HMCA	Address	Ward	Area (Ha)	Typology	Average Quality Score (at Issues & Options Stage)
1622	Outer North East	St Mary's Church of England Primary School	W etherby (100%)	1.10	Childrens Play	7.90
1627	Outer North East	Linton Tennis Courts	Harewood (100%)	0.63	Outdoor Sport	7.33
1628	Outer North East	Lady Elizabeth Hastings Church of England Primary School	W etherby (100%)	0.35	Childrens Play	6.50
1629	Outer North East	Boston Spa Comprehensive School	W etherby (100%)	6.58	Outdoor Sport	7.09
1630	Outer North East	Collingham Community Hall	Harewood (100%)	0.20	Amenity Greenspace	7.30
1631	Outer North East	Boston Spa Primrose Lane Primary School	W etherby (100%)	2.10	Childrens Play	7.20
1632	Outer North East	St Edward's RC Primary School	W etherby (100%)	1.04	Childrens Play	7.70
1633	Outer North East	Bishopdale Drive	Harewood (100%)	0.41	Natural	5.91
1634	Outer North East	W est Oaks SILC	W etherby (100%)	1.13	Childrens Play	7.54
1635	Outer North East	Bramham Primary School	W etherby (100%)	0.84	Childrens Play	6.80
1636	Outer North East	Bramham Cricket Pitch	W etherby (100%)	2.60	Outdoor Sport	6.10
1645	Outer North East	Shadwell Lane	Alwoodley (100%)	0.35	Natural	3.11
1670	Outer North East	Thorner Road Allotments	W etherby (100%)	1.37	Allotments	5.18
1686	Outer North East	Collingham St Oswald's Church	Harewood (100%)	0.50	Cemeteries	6.75
1687	Outer North East	Church Lane Collingham	Harewood (100%)	0.39	Amenity Greenspace	6.00
1688	Outer North East	Collingham Allotments	Harewood (100%)	0.21	Allotments	4.27
1689	Outer North East	Aberford Road Allotments	W etherby (100%)	0.65	Allotments	7.25

Site Ref (G...)	HMCA	Address	Ward	Area (Ha)	Typology	Average Quality Score (at Issues & Options Stage)
1738	Outer North East	Thorner Bowling Club	Harewood (100%)	0.30	Outdoor Sport	6.18
1747	Outer North East	Bowcliffe Beck	W etherby (100%)	1.91	Natural	5.66
1748	Outer North East	Bowcliffe W ood	W etherby (100%)	1.46	Natural	6.42
1749	Outer North East	Bramham Lodge	W etherby (100%)	1.21	Natural	4.87
1758	Outer North East	Scarcroft Disused Railway	Harewood (100%)	7.18	Natural	7.00
1759	Outer North East	Hetchell W oods	Harewood (100%)	14.08	Natural	7.42
1760	Outer North East	Hell Pot W oods / Dam W ood	Harewood (100%)	4.19	Natural	6.50
1763	Outer North East	Shadwell Cricket Ground	Harewood (100%)	1.74	Outdoor Sport	6.10
1764	Outer North East	All Hallows Church, Badsey	Harewood (100%)	0.62	Cemeteries	7.75
1766	Outer North East	Scarcroft Cricket Pitch	Harewood (100%)	0.87	Outdoor Sport	7.40
1769	Outer North East	Scarcroft Plantation	Harewood (100%)	3.26	Natural	7.62
1795	Outer North East	Berwick in Elmet Allotments	Harewood (100%)	1.41	Allotments	5.45
1796	Outer North East	W elfare Avenue OS	Harewood (100%)	0.84	Local Recreation Area	7.46
1797	Outer North East	Barwick Sports Ground	Harewood (100%)	2.42	Outdoor Sport	7.72
1798	Outer North East	Leeds Road POS	Harewood (100%)	3.13	Amenity Greenspace	3.50
1800	Outer North East	Scholes Playing Field	Harewood (100%)	2.73	Outdoor Sport	7.75
71 1801	Outer North East	St Philips Church	Harewood (100%)	0.94	Cemeteries	3.50

Site Ref (G...)	HMCA	Address	Ward	Area (Ha)	Typology	Average Quality Score (at Issues & Options Stage)
1866	Outer North East	Beckside Play Area	Harewood (100%)	0.02	Childrens Play	8.18
1880	Outer North East	Woodhouse Farm/Oakhill Woods	Harewood (100%)	3.24	Natural	3.44
1881	Outer North East	High Trees Nursery School	Wetherby (100%)	0.69	Childrens Play	5.36
1906	Outer North East	Whinmoor Grange Cemetery	Harewood (100%)	5.06	Cemeteries	not available
31	Outer North West	Breary Marsh	Adel and Warfedale (100%)	14.91	Natural	7.73
53	Outer North West	Golden Acre Park	Adel and Warfedale (100%)	42.00	City Park	6.80
82	Outer North West	Otley Cemetery	Otley and Yeadon (100%)	4.30	Cemeteries	6.06
104	Outer North West	Wellcroft	Otley and Yeadon (100%)	0.89	Childrens Play	5.46
109	Outer North West	Warfemeadows Park	Otley and Yeadon (99%)	5.76	Neighbourhood Park	7.26
123	Outer North West	Grove Hill Park, Otley	Otley and Yeadon (100%)	2.27	Neighbourhood Park	5.86
424	Outer North West	Birdcage Walk Allotments East	Otley and Yeadon (100%)	0.37	Allotments	2.11
677	Outer North West	Manor Garth	Otley and Yeadon (100%)	0.77	Amenity Greenspace	7.07
683	Outer North West	Tempest Allotments (Livestock and Growing)	Otley and Yeadon (100%)	1.79	Allotments	6.27
706	Outer North West	Farnley Lane	Otley and Yeadon (100%)	0.31	Amenity Greenspace	4.84
711	Outer North West	Pool in Warfedale - Church of England Primary School	Adel and Warfedale (100%)	1.03	Childrens Play	8.36
712	Outer North West	Pool Recreation Ground	Adel and Warfedale (100%)	3.23	Local Recreation Area	4.53
713	Outer North West	Pool Road Greenspace	Adel and Warfedale (100%)	1.67	Natural	3.16

Site Ref (G...)	HMCA	Address	Ward	Area (Ha)	Typology	Average Quality Score (at Issues & Options Stage)
714	Outer North West	St Wilfrids Church	Adel and Warfedale (100%)	0.37	Cemeteries	7.69
734	Outer North West	Pool Cricket Club	Adel and Warfedale (100%)	3.96	Outdoor Sport	5.53
735	Outer North West	Swallow Drive Greenspace	Adel and Warfedale (100%)	0.35	Amenity Greenspace	7.36
736	Outer North West	Arthington Cricket ground	Adel and Warfedale (100%)	0.85	Outdoor Sport	7.27
737	Outer North West	St Peters Arthington Churchyard	Adel and Warfedale (100%)	0.45	Cemeteries	4.38
738	Outer North West	Bramhope Primary School	Adel and Warfedale (100%)	3.13	Childrens Play	6.45
739	Outer North West	Bramhope Cemetery	Adel and Warfedale (100%)	0.41	Cemeteries	7.84
740	Outer North West	Bramhope Playground ("The Knoll")	Adel and Warfedale (100%)	0.34	Childrens Play	7.15
741	Outer North West	Bramhope Recreation Ground	Adel and Warfedale (100%)	1.92	Outdoor Sport	7.30
743	Outer North West	Bramhope Bowls Club	Adel and Warfedale (100%)	0.13	Outdoor Sport	8.36
744	Outer North West	Leeds Road Greenspace (1)	Adel and Warfedale (100%)	0.74	Amenity Greenspace	4.50
745	Outer North West	Leeds Road Greenspace (2)	Adel and Warfedale (100%)	0.34	Amenity Greenspace	4.80
746	Outer North West	West Park Leeds RUFC Ground	Adel and Warfedale (100%)	8.01	Outdoor Sport	7.46
747	Outer North West	Well Head Wood	Adel and Warfedale (100%)	2.04	Natural	3.28
748	Outer North West	Spring Wood	Adel and Warfedale (100%)	3.16	Natural	5.75
770	Outer North West	Weston Drive Sports Field	Otley and Yeadon (100%)	1.29	Local Recreation Area	5.61
771	Outer North West	Newall Carr Road	Otley and Yeadon (100%)	0.34	Natural	0.80



Site Ref (G...)	HMCA	Address	Ward	Area (Ha)	Typology	Average Quality Score (at Issues & Options Stage)
772	Outer North West	Newall Carr Road	Otley and Yeadon (100%)	0.84	Neighbourhood Park	4.46
773	Outer North West	Garnetts Field	Otley and Yeadon (100%)	1.96	Outdoor Sport	5.30
774	Outer North West	Burras Lane	Otley and Yeadon (100%)	0.22	Amenity Greenspace	5.76
775	Outer North West	Pegholme Drive POS	Otley and Yeadon (100%)	0.32	Amenity Greenspace	6.46
776	Outer North West	Cayton Road Playing Field	Otley and Yeadon (100%)	0.33	Neighbourhood Park	5.61
777	Outer North West	Grove Hill Cricket Ground	Otley and Yeadon (100%)	1.69	Outdoor Sport	4.92
814	Outer North West	Burras Lane Allotments	Otley and Yeadon (100%)	0.65	Allotments	6.63
824	Outer North West	Myers Croft Allotments	Otley and Yeadon (100%)	0.25	Allotments	5.90
826	Outer North West	Station Road (Station Top) (Myers Croft) Allotments	Otley and Yeadon (100%)	0.54	Allotments	4.54
849	Outer North West	Ilkley Road Verge	Otley and Yeadon (100%)	0.90	Natural	7.00
850	Outer North West	W eston Ridge	Otley and Yeadon (100%)	0.42	Amenity Greenspace	5.69
851	Outer North West	Gallows Hill Nature Reserve	Otley and Yeadon (100%)	5.48	Natural	5.15
1027	Outer North West	Old Railway Line Off Bradford Road	Otley and Yeadon (61%)	3.04	Natural	3.50
1028	Outer North West	Old Railway Off Otley Road	Otley and Yeadon (100%)	3.28	Natural	4.84
1031	Outer North West	All Saints Church, Otley	Otley and Yeadon (100%)	0.49	Cemeteries	5.64
1088	Outer North West	Ings Lane Allotment	Otley and Yeadon (100%)	0.33	Allotments	4.92
74 1089	Outer North West	Cambridge Drive POS	Otley and Yeadon (100%)	5.20	Amenity Greenspace	3.23

Site Ref (G...)	HMCA	Address	Ward	Area (Ha)	Typology	Average Quality Score (at Issues & Options Stage)
1091	Outer North West	Otley Town Football Club	Otley and Yeadon (100%)	4.09	Outdoor Sport	5.84
1092	Outer North West	Old Etonian Rugby Pitches	Otley and Yeadon (100%)	4.04	Outdoor Sport	6.23
1093	Outer North West	Stephencroft Park	Otley and Yeadon (100%)	0.32	Amenity Greenspace	6.15
1094	Outer North West	Todds Allotments	Otley and Yeadon (100%)	0.76	Allotments	5.61
1105	Outer North West	Bird Cage Walk Allotments East	Otley and Yeadon (100%)	0.31	Allotments	4.40
1510	Outer North West	Cragg Lane Rec	Alwoodley (100%)	2.89	Local Recreation Area	6.30
1512	Outer North West	White Bridge Allotments	Otley and Yeadon (100%)	0.75	Allotments	3.30
1516	Outer North West	Gallows Hill Allotments	Otley and Yeadon (100%)	0.22	Allotments	0.90
1602	Outer North West	Otley Ashfield First School	Otley and Yeadon (100%)	0.75	Outdoor Sport	9.00
1604	Outer North West	Otley All Saints Primary School	Otley and Yeadon (100%)	0.57	Outdoor Sport	8.00
1606	Outer North West	Prince Henry's Grammar School	Otley and Yeadon (100%)	4.40	Outdoor Sport	8.00
1607	Outer North West	St James Primary School Otley	Otley and Yeadon (100%)	0.76	Outdoor Sport	8.62
1648	Outer North West	Myers Croft Allotments	Otley and Yeadon (100%)	0.33	Allotments	3.70
1652	Outer North West	Old Cricket Ground Pool Road Mills	Adel and Warfedale (100%)	1.89	Outdoor Sport	0.90
1653	Outer North West	Knotford Nook	Otley and Yeadon (100%)	25.17	Outdoor Sport	4.91
1654	Outer North West	Hillcrest	Adel and Warfedale (100%)	1.43	Natural	4.28
75 1655	Outer North West	Hilton Grange	Adel and Warfedale (100%)	0.88	Amenity Greenspace	7.46

Site Ref (G...)	HMCA	Address	Ward	Area (Ha)	Typology	Average Quality Score (at Issues & Options Stage)
1721	Outer North West	Hall Drive	Adel and Warfedale (100%)	3.60	Natural	5.16
1756	Outer North West	Arthington Allotments	Adel and Warfedale (100%)	0.38	Allotments	4.09
1767	Outer North West	Otley RUFC	Otley and Yeadon (100%)	2.94	Outdoor Sport	8.09
1770	Outer North West	Former Thomas Chippendale School Pitches	Otley and Yeadon (100%)	1.09	Outdoor Sport	3.33
1776	Outer North West	Union Court	Otley and Yeadon (100%)	0.28	Amenity Greenspace	7.84
1777	Outer North West	Burras Drive (adjacent to allotments)	Otley and Yeadon (100%)	0.19	Natural	6.38
1778	Outer North West	Otley Bypass (Adjacent to)	Otley and Yeadon (100%)	0.21	Natural	3.50
1779	Outer North West	Westbourne House Woodland	Otley and Yeadon (100%)	0.41	Natural	6.50
1781	Outer North West	Westbourne Close woodland.	Otley and Yeadon (100%)	0.22	Natural	6.07
1782	Outer North West	Otley sand and Gravel Pits - Otley North	Otley and Yeadon (100%)	42.37	Natural	7.46
1851	Outer North West	Bramhope Tennis Club	Adel and Warfedale (100%)	0.12	Outdoor Sport	8.20
1897	Outer North West	Weston Drive - Playground	Otley and Yeadon (100%)	0.14	Childrens Play	not available
66	Outer South	John O'Gaunts Recreation Ground	Rothwell (100%)	3.70	Local Recreation Area	4.84
92	Outer South	Springhead Park	Rothwell (100%)	22.19	Neighbourhood Park	7.20
148	Outer South	Rothwell Country Park	Rothwell (100%)	52.51	Natural	5.53
149	Outer South	Rothwell Haigh Cemetery	Rothwell (100%)	1.89	Cemeteries	5.53
151	Outer South	Saville Road Recreation Ground	Kippax and Methley (100%)	1.38	Local Recreation Area	3.92
664	Outer South	Ramsgate Recreation Ground	Ardsley and Robin Hood (100%)	0.29	Amenity Greenspace	4.69
76 667	Outer South	Westgate Lane Allotments (Lofthouse Recreation Allotment)	Ardsley and Robin Hood (100%)	0.32	Allotments	4.75

Site Ref (G...)	HMCA	Address	Ward	Area (Ha)	Typology	Average Quality Score (at Issues & Options Stage)	
668	Outer South	W estgate Lane Recreation Ground	Ardsley and Robin Hood (100%)	0.99	Amenity Greenspace	4.76	
669	Outer South	Lofthouse Recreation Ground	Ardsley and Robin Hood (100%)	0.32	Local Recreation Area	6.61	
670	Outer South	Lofthouse Cemetery	Ardsley and Robin Hood (100%)	1.15	Cemeteries	6.00	
817	Outer South	Carlton Recreation Ground	Rothwell (100%)	1.05	Local Recreation Area	7.61	
818	Outer South	Carlton Cricket Club	Rothwell (100%)	1.21	Outdoor Sport	8.00	
819	Outer South	Carlton AFC	Rothwell (100%)	0.78	Outdoor Sport	7.76	
820	Outer South	Ouzlewell Green (New Woodland - BTCV - Forestry)	Rothwell (100%)	2.96	Natural	5.69	
821	Outer South	Ouzelwell Green POS	Ardsley and Robin Hood (98%)	0.44	Local Recreation Area	6.23	
822	Outer South	Lee Moor Beck Woods	Rothwell (100%)	3.66	Natural	5.38	
864	Outer South	Middleton Lane Football Ground (Robin Hood Athleti	Ardsley and Robin Hood (100%)	2.21	Outdoor Sport	6.50	
865	Outer South	Northfield Avenue Recreation Ground	Ardsley and Robin Hood (100%)	1.05	Outdoor Sport	4.92	
866	Outer South	Carlton Primary School	Rothwell (100%)	0.29	Childrens Play	7.81	
867	Outer South	Copley Lane Allotments	Ardsley and Robin Hood (100%)	1.22	Allotments	5.38	
868	Outer South	Copley Lane Community Orchard	Ardsley and Robin Hood (100%)	0.80	Allotments	3.53	
870	Outer South	Rothwell Pastures Part 2	Rothwell (100%)	0.55	Natural	3.61	
871	Outer South	Rothwell Pastures Part 3	Rothwell (100%)	0.34	Natural	5.38	
872	Outer South	Carlton Green	Rothwell (100%)	0.33	Amenity Greenspace	8.38	
873	Outer South	Unicorn Allotments	Rothwell (100%)	0.85	Allotments	5.08	
874	Outer South	Spring Well Cottages Allotments	Rothwell (100%)	0.40	Allotments	2.66	
875	Outer South	Bains Terrace POS	Rothwell (100%)	0.11	Childrens Play	6.15	
878	Outer South	Rothwell Pastures (4) The Pastures	Rothwell (100%)	14.53	Natural	5.76	
879	Outer South	Hopefield POS (2)	Ardsley and Robin Hood (100%)	0.61	Local Recreation Area	6.23	
77	880	Outer South	Manor Crescent	Ardsley and Robin Hood (74%)	4.09	Natural	4.46

Site Ref (G...)	HMCA	Address	Ward	Area (Ha)	Typology	Average Quality Score (at Issues & Options Stage)
881	Outer South	Woodlane Recreation Ground	Rothwell (100%)	3.72	Local Recreation Area	5.30
902	Outer South	Rothwell Victoria Junior School	Rothwell (100%)	1.31	Outdoor Sport	7.00
903	Outer South	Victoria Pit Allotments	Rothwell (100%)	1.43	Allotments	6.16
916	Outer South	Wood Lane - Reservoir Allotments	Rothwell (100%)	0.49	Allotments	6.91
1008	Outer South	Holmsley Field Lane Allotments	Rothwell (100%)	0.46	Allotments	5.08
1009	Outer South	Fleet Lane Rec	Rothwell (100%)	8.19	Local Recreation Area	5.76
1010	Outer South	Fleet Bridge Wood	Rothwell (100%)	4.30	Natural	6.92
1096	Outer South	Rothwell Pastures (part of)	Ardsley and Robin Hood (100%)	0.86	Natural	3.69
1097	Outer South	Royds High School	Rothwell (100%)	11.67	Outdoor Sport	7.63
1098	Outer South	Sugar Hill	Rothwell (100%)	8.69	Natural	3.76
1099	Outer South	Woodsworth Drive POS	Rothwell (100%)	1.10	Local Recreation Area	4.92
1100	Outer South	Rothwell Sports Centre	Rothwell (100%)	3.97	Outdoor Sport	7.07
1101	Outer South	Hugh Calverley Playing Fields	Rothwell (100%)	7.99	Outdoor Sport	6.84
1102	Outer South	Moss Carr Woods	Rothwell (100%)	21.92	Natural	7.00
1112	Outer South	Springfield Allotments	Rothwell (100%)	0.67	Allotments	5.75
1113	Outer South	Royds Lane - Rothwell sports Club	Rothwell (100%)	2.45	Outdoor Sport	6.75
1114	Outer South	Rothwell St Marys RC Primary School	Rothwell (100%)	1.14	Outdoor Sport	8.18
1115	Outer South	Woodlesford Park	Rothwell (100%)	3.91	Local Recreation Area	6.76
1116	Outer South	Haigh Road Allotments	Rothwell (100%)	0.86	Allotments	7.16
1117	Outer South	Carlton Lane Allotments	Rothwell (100%)	0.33	Allotments	4.91
1118	Outer South	Windmill Allotments	Rothwell (100%)	0.63	Allotments	6.50
1119	Outer South	Water Haigh	Rothwell (100%)	7.16	Natural	6.07
1120	Outer South	Pit Head Wood	Rothwell (100%)	14.23	Natural	4.76
1121	Outer South	Eshald Wood	Rothwell (100%)	6.57	Natural	5.69
1122	Outer South	Rothwell West Junior School	Rothwell (100%)	1.91	Outdoor Sport	9.00
1123	Outer South	Fleet Wood	Rothwell (100%)	4.00	Natural	6.07
1126	Outer South	Mowbray Chase (1)	Rothwell (100%)	0.27	Amenity Greenspace	6.15
1127	Outer South	Mowbray Chase (3)	Rothwell (100%)	0.22	Amenity Greenspace	6.15
78 1128	Outer South	Rookely Woods - (Part of the Methley Estate)	Rothwell (100%)	11.09	Natural	7.23

Site Ref (G...)	HMCA	Address	Ward	Area (Ha)	Typology	Average Quality Score (at Issues & Options Stage)
1130	Outer South	Winter Woods /Clumpcliffe Wood	Rothwell (100%)	4.16	Natural	4.33
1131	Outer South	West Riding County Football Association	Rothwell (100%)	2.14	Outdoor Sport	7.75
1132	Outer South	Almhouse Wood - Rear Methley Lane	Rothwell (100%)	13.63	Natural	7.07
1134	Outer South	Juniper Avenue POS	Rothwell (100%)	0.81	Amenity Greenspace	6.92
1135	Outer South	Fleet Lane Woods	Rothwell (100%)	23.37	Natural	6.46
1136	Outer South	Rothwell Community Park (Rear of)	Rothwell (100%)	8.24	Natural	6.30
1146	Outer South	Haigh Road/ Abraham Hill	Rothwell (100%)	0.76	Natural	5.53
1164	Outer South	Holy Trinity Church, Church Street	Rothwell (100%)	1.70	Natural	6.00
1176	Outer South	Hazel House Rec	Kippax and Methley (100%)	0.26	Amenity Greenspace	4.16
1181	Outer South	Coney Moor Rec ground	Kippax and Methley (100%)	0.28	Childrens Play	6.50
1182	Outer South	Methley - Disused Railway / Trans Pennine Trail	Kippax and Methley (100%)	8.15	Natural	7.16
1185	Outer South	Longbow Avenue Playgroup	Kippax and Methley (100%)	0.48	Childrens Play	7.75
1186	Outer South	Barnsdale Road POS	Kippax and Methley (100%)	0.60	Amenity Greenspace	7.58
1187	Outer South	St Oswalds Churchyard	Kippax and Methley (100%)	1.44	Cemeteries	6.92
1188	Outer South	Methley Warriors Rugby Ground	Kippax and Methley (100%)	2.06	Outdoor Sport	4.27
1202	Outer South	Methley Cricket Ground	Kippax and Methley (100%)	2.49	Outdoor Sport	9.00
1203	Outer South	Wood Row Allotments	Kippax and Methley (100%)	0.77	Allotments	4.63
1204	Outer South	Wood Row Rec Ground	Kippax and Methley (100%)	0.50	Amenity Greenspace	5.00
1205	Outer South	Mickletown Ings SSSI	Kippax and Methley (100%)	34.09	Natural	6.00
1222	Outer South	Rothwell Bowling Club	Rothwell (100%)	0.21	Outdoor Sport	7.00
1223	Outer South	Bullough Lane Dismantled Railway	Rothwell (100%)	1.10	Natural	4.69
1239	Outer South	Billys Field	Kippax and Methley (100%)	0.82	Amenity Greenspace	4.36
1258	Outer South	Woodlesford Primary School	Rothwell (100%)	1.21	Outdoor Sport	7.88
1259	Outer South	Oulton Primary School	Rothwell (100%)	1.64	Outdoor Sport	7.44
1260	Outer South	Rothwell Church of England primary School	Rothwell (100%)	1.17	Outdoor Sport	5.88
1261	Outer South	Methley Primary School	Kippax and Methley (100%)	0.94	Outdoor Sport	8.00
1262	Outer South	Haigh Road Primary School	Rothwell (100%)	0.20	Outdoor Sport	5.66
1303	Outer South	Wood Lane	Rothwell (100%)	0.21	Amenity Greenspace	6.66
1541	Outer South	All Saints POS	Rothwell (100%)	0.24	Amenity Greenspace	6.18
1831	Outer South	Summer Hill Allotments Methley	Kippax and Methley (100%)	0.96	Allotments	6.81
79 1882	Outer South	St Johns Church Yard and Cemetery	Rothwell (100%)	1.65	Cemeteries	3.90
1884	Outer South	Sherwood Way, Playing Pitch	Rothwell (100%)	0.73	Outdoor Sport	6.18

Site Ref (G...)	HMCA	Address	Ward	Area (Ha)	Typology	Average Quality Score (at Issues & Options Stage)
20	Outer South East	Allerton Bywater Sports Ground	Kippax and Methley (100%)	5.45	Local Recreation Area	6.93
23	Outer South East	Barley Hill Park	Garforth and Swillington (100%)	3.16	Neighbourhood Park	4.00
42	Outer South East	Fairburn Ings Nature Reserve	Kippax and Methley (100%)	102.13	Natural	6.60
48	Outer South East	Garforth Cemetery and St Mary's Church	Garforth and Swillington (100%)	2.79	Cemeteries	3.93
51	Outer South East	Glebelands Recreation Ground	Garforth and Swillington (100%)	4.25	Local Recreation Area	6.33
57	Outer South East	Hollinhurst Wood	Garforth and Swillington (100%)	13.16	Natural	4.60
68	Outer South East	Kippax Meadows	Kippax and Methley (100%)	9.32	Natural	2.93
72	Outer South East	Letchmire Pastures	Kippax and Methley (100%)	11.28	Natural	5.50
93	Outer South East	St Mary's Cemetery Park (Kippax)	Kippax and Methley (100%)	1.07	Cemeteries	3.86
101	Outer South East	Town Close Hills	Kippax and Methley (99%)	25.17	Natural	6.71
114	Outer South East	Castlehill Woods	Kippax and Methley (100%)	23.13	Natural	5.69
464	Outer South East	Primrose Allotments	Garforth and Swillington (100%)	0.21	Allotments	6.20
1012	Outer South East	Bank Row Allotments	Garforth and Swillington (100%)	0.40	Allotments	2.40
1013	Outer South East	Ash Lane Pitch	Garforth and Swillington (100%)	1.77	Outdoor Sport	2.66
1014	Outer South East	Hawkes Nest Wood Garforth	Garforth and Swillington (100%)	5.63	Natural	3.66
1015	Outer South East	Firthfields POS	Garforth and Swillington (100%)	1.13	Outdoor Sport	5.76
8 1016	Outer South East	Firthfields Allotments	Garforth and Swillington (100%)	0.56	Allotments	3.50

Site Ref (G...)	HMCA	Address	Ward	Area (Ha)	Typology	Average Quality Score (at Issues & Options Stage)
1017	Outer South East	Inverness Road POS	Garforth and Swillington (100%)	0.35	Amenity Greenspace	5.07
1018	Outer South East	New Sturton Bus Turnaround POS	Garforth and Swillington (100%)	0.25	Amenity Greenspace	3.75
1124	Outer South East	W heatley Park Football Ground	Garforth and Swillington (100%)	1.00	Outdoor Sport	8.50
1125	Outer South East	Brierlands Lane Pitches	Garforth and Swillington (100%)	2.83	Outdoor Sport	5.38
1209	Outer South East	Sheldon Hill Wood	Kippax and Methley (100%)	4.74	Natural	5.16
1210	Outer South East	Back Newton Lane Wood	Kippax and Methley (100%)	2.04	Natural	5.16
1211	Outer South East	Ledsham Cricket Ground	Kippax and Methley (100%)	0.88	Outdoor Sport	6.90
1212	Outer South East	St Marys Church Yard	Kippax and Methley (100%)	0.74	Cemeteries	5.75
1213	Outer South East	Micklefield Miners Welfare Rec Ground	Kippax and Methley (100%)	4.59	Outdoor Sport	6.25
1215	Outer South East	Owl Wood	Kippax and Methley (100%)	4.33	Natural	5.33
1216	Outer South East	Brigshaw Lane POS	Kippax and Methley (100%)	1.44	Natural	5.00
1226	Outer South East	Garforth Cricket Club	Garforth and Swillington (100%)	1.71	Outdoor Sport	6.41
1227	Outer South East	Church Lane Allotments	Garforth and Swillington (100%)	1.43	Allotments	6.08
1228	Outer South East	Green Lane Cricket Club	Garforth and Swillington (100%)	1.21	Outdoor Sport	6.08
1229	Outer South East	Kennet Lane Meadows	Garforth and Swillington (100%)	4.09	Natural	3.69
1231	Outer South East	Long Meadows	Garforth and Swillington (100%)	1.20	Amenity Greenspace	5.61
1232	Outer South East	Goose Fields	Garforth and Swillington (100%)	1.06	Local Recreation Area	5.61



Site Ref (G...)	HMCA	Address	Ward	Area (Ha)	Typology	Average Quality Score (at Issues & Options Stage)
1234	Outer South East	Kippax Common	Kippax and Methley (100%)	5.11	Local Recreation Area	6.92
1235	Outer South East	Valley Road	Kippax and Methley (100%)	0.71	Amenity Greenspace	5.46
1236	Outer South East	Shuttocks Wood	Kippax and Methley (100%)	0.58	Natural	5.38
1237	Outer South East	Berryleighs Wood	Kippax and Methley (100%)	0.47	Natural	1.41
1238	Outer South East	Cheeneey Basin	Kippax and Methley (100%)	0.39	Amenity Greenspace	5.06
1240	Outer South East	St Marys Church Graveyard	Kippax and Methley (100%)	0.41	Cemeteries	6.25
1241	Outer South East	Kippax Ash Tree Primary School Playing Field	Kippax and Methley (100%)	0.72	Outdoor Sport	7.36
1242	Outer South East	Carters Field Allotments	Kippax and Methley (100%)	1.35	Allotments	4.16
1243	Outer South East	Gibson Lane allotments	Kippax and Methley (100%)	2.78	Allotments	6.83
1244	Outer South East	Kippax Welfare Rugby Club	Kippax and Methley (100%)	4.57	Outdoor Sport	7.30
1246	Outer South East	Hall Park Orchard	Kippax and Methley (100%)	0.58	Amenity Greenspace	6.69
1247	Outer South East	Kippax Sports Centre	Kippax and Methley (100%)	1.51	Local Recreation Area	6.84
1248	Outer South East	Kippax Allotments	Kippax and Methley (100%)	1.41	Allotments	5.92
1255	Outer South East	Allerton Bywater Primary School (adj to)	Kippax and Methley (100%)	0.32	Natural	2.00
1257	Outer South East	Roach Lane Hills	Kippax and Methley (100%)	4.71	Natural	4.53
1276	Outer South East	Allerton Bywater Playground	Kippax and Methley (100%)	0.36	Local Recreation Area	4.63
1307	Outer South East	Ledston Luck	Kippax and Methley (100%)	17.61	Natural	5.53

Site Ref (G...)	HMCA	Address	Ward	Area (Ha)	Typology	Average Quality Score (at Issues & Options Stage)
1308	Outer South East	Ling Close Wood	Kippax and Methley (100%)	4.04	Natural	6.84
1309	Outer South East	Roman Road Recreation Ground	Kippax and Methley (100%)	0.58	Natural	7.46
1311	Outer South East	The Square	Kippax and Methley (100%)	0.42	Amenity Greenspace	5.09
1312	Outer South East	Oxford Drive	Kippax and Methley (100%)	0.23	Amenity Greenspace	4.30
1317	Outer South East	The Lines Cycle Way	Kippax and Methley (100%)	4.48	Amenity Greenspace	6.63
1319	Outer South East	Valley Drive Playground	Garforth and Swillington (100%)	0.37	Local Recreation Area	5.69
1320	Outer South East	Glencoe Estate	Garforth and Swillington (87%)	1.49	Amenity Greenspace	6.00
1321	Outer South East	Garforth Disused Railway Line	Kippax and Methley (54%)	7.16	Amenity Greenspace	6.69
1333	Outer South East	Berry Road Playing Field	Garforth and Swillington (100%)	0.80	Outdoor Sport	6.23
1334	Outer South East	Berry Lane Cricket Pitch	Garforth and Swillington (100%)	1.42	Outdoor Sport	5.75
1343	Outer South East	The Staithes	Kippax and Methley (100%)	0.80	Amenity Greenspace	6.38
1344	Outer South East	Allerton Bywater Primary School	Kippax and Methley (100%)	1.01	Outdoor Sport	7.33
1346	Outer South East	The Staithes	Kippax and Methley (100%)	0.90	Amenity Greenspace	7.16
1347	Outer South East	Parklane Allotments	Kippax and Methley (100%)	2.16	Allotments	2.54
1350	Outer South East	Allerton Bywater Youth and Adult Centre	Kippax and Methley (100%)	0.37	Childrens Play	6.75
1351	Outer South East	Station Road	Kippax and Methley (100%)	0.62	Natural	6.36
1376	Outer South East	Whitehouse Ave Allotments	Garforth and Swillington (100%)	1.72	Allotments	6.41

Site Ref (G...)	HMCA	Address	Ward	Area (Ha)	Typology	Average Quality Score (at Issues & Options Stage)
1377	Outer South East	Hollinhurst Allotments	Garforth and Swillington (55%)	0.62	Allotments	5.00
1379	Outer South East	Preston Hill	Garforth and Swillington (100%)	9.09	Natural	5.69
1383	Outer South East	Peascroft Wood	Garforth and Swillington (100%)	3.27	Natural	6.30
1384	Outer South East	Peascroft Wood (Adjacent to)	Garforth and Swillington (100%)	1.16	Natural	6.15
1385	Outer South East	Ninevah Playing Fields	Kippax and Methley (100%)	3.69	Outdoor Sport	6.76
1386	Outer South East	Ninevah Playing Fields (Rear of)	Kippax and Methley (100%)	25.99	Natural	5.76
1389	Outer South East	Station Allotments	Kippax and Methley (100%)	2.22	Allotments	1.30
1392	Outer South East	Vandicourt Recreation Ground	Kippax and Methley (100%)	0.49	Local Recreation Area	6.92
1432	Outer South East	Swillington Common Allotments.	Garforth and Swillington (100%)	2.21	Allotments	2.63
1487	Outer South East	East Garforth Field	Garforth and Swillington (100%)	0.74	Amenity Greenspace	4.66
1520	Outer South East	Butt Hill Allotments	Kippax and Methley (100%)	0.87	Allotments	4.00
1534	Outer South East	Swillington Primary School	Garforth and Swillington (100%)	1.42	Outdoor Sport	7.40
1535	Outer South East	Great Preston Church of England Primary School	Garforth and Swillington (100%)	0.90	Outdoor Sport	5.22
1536	Outer South East	Brigshaw High School	Kippax and Methley (100%)	8.59	Outdoor Sport	6.90
1537	Outer South East	Lady Elizabeth Hastings Church of England Primary School	Kippax and Methley (100%)	0.50	Outdoor Sport	6.30
1538	Outer South East	Micklefield Church of England Primary School	Kippax and Methley (100%)	0.81	Outdoor Sport	5.81
1568	Outer South East	Strawberry Fields Primary School	Garforth and Swillington (100%)	1.21	Childrens Play	8.30

Site Ref (G...)	HMCA	Address	Ward	Area (Ha)	Typology	Average Quality Score (at Issues & Options Stage)
1569	Outer South East	Garforth Community College	Garforth and Swillington (100%)	8.65	Outdoor Sport	6.72
1570	Outer South East	Garforth Ninelands Infant & Junior School	Garforth and Swillington (100%)	1.56	Outdoor Sport	5.70
1571	Outer South East	Garforth Green Lane Primary School	Garforth and Swillington (100%)	1.41	Outdoor Sport	7.50
1572	Outer South East	East Garforth Primary School	Garforth and Swillington (100%)	1.94	Outdoor Sport	5.70
1579	Outer South East	St Benedict Roman Catholic Primary School	Garforth and Swillington (100%)	0.72	Outdoor Sport	6.20
1592	Outer South East	Kippax Greenfield Primary School	Kippax and Methley (100%)	1.58	Outdoor Sport	5.00
1593	Outer South East	Kippax Ash Tree Primary School	Kippax and Methley (100%)	1.11	Childrens Play	7.80
1594	Outer South East	Kippax North Infant and Nursery School	Kippax and Methley (100%)	1.65	Outdoor Sport	6.60
1701	Outer South East	Pondfields Drive Allotments	Kippax and Methley (100%)	0.95	Allotments	2.41
1702	Outer South East	Pondfields Drive (East View) Allotments	Kippax and Methley (100%)	0.93	Allotments	2.41
1722	Outer South East	St Marys Parish Churchyard	Garforth and Swillington (100%)	0.91	Cemeteries	6.58
1723	Outer South East	Preston View Allotments	Garforth and Swillington (100%)	0.30	Allotments	6.09
1724	Outer South East	Primrose Hill Drive	Garforth and Swillington (100%)	0.99	Natural	5.75
1725	Outer South East	Swillington Minors Welfare Club	Garforth and Swillington (100%)	6.03	Outdoor Sport	5.10
1726	Outer South East	Swillington Recreation Ground	Garforth and Swillington (100%)	0.67	Amenity Greenspace	6.91
1727	Outer South East	Wakefield Road	Garforth and Swillington (100%)	3.69	Natural	5.90
1788	Outer South East	Woodside Playground	Kippax and Methley (100%)	0.34	Childrens Play	5.41

Site Ref (G...)	HMCA	Address	Ward	Area (Ha)	Typology	Average Quality Score (at Issues & Options Stage)
1794	Outer South East	St Mary's Churchyard	Kippax and Methley (100%)	1.04	Cemeteries	6.00
1854	Outer South East	Garforth and Swillington Bowling Club	Garforth and Swillington (100%)	0.11	Outdoor Sport	7.18
1885	Outer South East	Land off Preston Lane	Garforth and Swillington (100%)	0.40	Natural	4.00
1901	Outer South East	St Aidan's Country Park	Garforth and Swillington (99%)	334.29	Natural	5.36
1907	Outer South East	Swillington Road Allotments	Garforth and Swillington (100%)	0.74	Allotments	not available
4	Outer South West	Clarkes Field Allotments	Beeston and Holbeck (100%)	3.70	Allotments	7.25
6	Outer South West	Parkside Allotments	Beeston and Holbeck (100%)	1.67	Allotments	6.08
8	Outer South West	Waddington's Wildlife Run	Beeston and Holbeck (100%)	1.71	Amenity Greenspace	3.08
19	Outer South West	Adwalton Moor	Morley North (100%)	16.98	Local Recreation Area	2.92
27	Outer South West	Beeston Cemetery	Beeston and Holbeck (100%)	1.57	Cemeteries	6.06
33	Outer South West	Morley Cemetery	Morley South (100%)	4.22	Cemeteries	3.66
37	Outer South West	Dartmouth Park	Morley South (100%)	6.05	Natural	5.07
38	Outer South West	Drighlington Park	Morley North (100%)	0.74	Neighbourhood Park	3.93
39	Outer South West	East Ardsley Recreation Ground	Ardsley and Robin Hood (100%)	3.56	Local Recreation Area	4.38
49	Outer South West	Gildersome Cemetery	Morley North (100%)	0.91	Cemeteries	4.60
54	Outer South West	Hesketh Recreation Ground	Morley South (100%)	2.37	Local Recreation Area	5.53
88 118	Outer South West	Churwell Park	Morley North (100%)	1.93	Neighbourhood Park	5.86

Site Ref (G...)	HMCA	Address	Ward	Area (Ha)	Typology	Average Quality Score (at Issues & Options Stage)
121	Outer South West	Cottingley Crematorium	Beeston and Holbeck (100%)	5.13	Cemeteries	5.86
134	Outer South West	Hembrigg Recreation	Morley South (100%)	3.91	Local Recreation Area	5.53
135	Outer South West	Lewisham Park	Morley South (100%)	2.02	Neighbourhood Park	3.80
153	Outer South West	Scatcherd Park	Morley South (100%)	4.33	Neighbourhood Park	7.20
155	Outer South West	Sissons Wood	Middleton Park (100%)	3.07	Natural	5.92
381	Outer South West	Woodkirk Cricket Ground	Morley South (100%)	1.42	Outdoor Sport	3.83
394	Outer South West	East Ardsley Reservoir	Ardsley and Robin Hood (100%)	32.36	Natural	5.30
395	Outer South West	Haigh Hall Spring Wood Part 1	Ardsley and Robin Hood (100%)	2.15	Natural	4.00
396	Outer South West	Haigh Hall Spring Wood Part 2	Ardsley and Robin Hood (100%)	1.99	Natural	1.80
397	Outer South West	Haigh Hall Spring Wood Part 3	Ardsley and Robin Hood (100%)	1.08	Natural	3.00
398	Outer South West	Hill Top Primary School Playing Field	Ardsley and Robin Hood (100%)	0.27	Outdoor Sport	5.80
399	Outer South West	Ardsley Mill Allotments	Ardsley and Robin Hood (100%)	0.22	Allotments	3.62
400	Outer South West	Smithy Lane Recreation Ground	Ardsley and Robin Hood (100%)	2.09	Local Recreation Area	3.61
401	Outer South West	Lowry Road POS Part 1	Ardsley and Robin Hood (100%)	0.52	Local Recreation Area	5.46
402	Outer South West	Lowry Road POS Part 2	Ardsley and Robin Hood (100%)	3.23	Local Recreation Area	5.69
403	Outer South West	Western Road Allotments	Ardsley and Robin Hood (100%)	0.45	Allotments	6.46
404	Outer South West	Cross Hall Allotments	Morley South (100%)	1.73	Allotments	5.76



Site Ref (G...)	HMCA	Address	Ward	Area (Ha)	Typology	Average Quality Score (at Issues & Options Stage)
405	Outer South West	Birkby Brow Wood	Morley South (99%)	16.60	Natural	4.23
406	Outer South West	Spinkwell Lane Rec Ground	Ardsley and Robin Hood (100%)	1.56	Outdoor Sport	4.46
407	Outer South West	Shire Road	Morley South (100%)	0.80	Amenity Greenspace	4.46
416	Outer South West	Church of St Mary	Morley South (100%)	2.32	Cemeteries	7.07
417	Outer South West	Lee Grange Hostel	Morley South (100%)	0.40	Amenity Greenspace	4.38
418	Outer South West	Lowry Road POS Part 3	Ardsley and Robin Hood (100%)	4.39	Local Recreation Area	3.76
452	Outer South West	Morley Cricket and Sports Club	Morley South (100%)	6.90	Outdoor Sport	7.00
453	Outer South West	Hawley Way/ Elvaston Road	Morley South (100%)	1.29	Amenity Greenspace	6.30
455	Outer South West	Topcliffe Hill	Morley South (100%)	4.99	Natural	4.00
457	Outer South West	Scarth Gardens	Morley South (100%)	0.51	Amenity Greenspace	5.07
458	Outer South West	Phoenix Campsite (Cubs)	Morley North (100%)	0.59	Amenity Greenspace	6.15
459	Outer South West	Morley Victoria Primary Playing Field	Morley North (100%)	1.61	Outdoor Sport	6.61
460	Outer South West	Nepshaw Lane	Morley North (100%)	2.24	Amenity Greenspace	5.00
461	Outer South West	Bruntcliffe Road Green	Morley South (100%)	0.46	Amenity Greenspace	4.76
480	Outer South West	Glen Road (1)	Morley South (100%)	0.67	Amenity Greenspace	4.76
481	Outer South West	Glen Road - Morley Site 1	Morley South (100%)	1.40	Amenity Greenspace	4.84
482	Outer South West	Glen Road - Morley Site 2	Morley South (100%)	0.83	Amenity Greenspace	4.84

Site Ref (G...)	HMCA	Address	Ward	Area (Ha)	Typology	Average Quality Score (at Issues & Options Stage)
483	Outer South West	Glen Road (2)	Morley South (100%)	1.37	Amenity Greenspace	6.38
484	Outer South West	Glen Road Playing Fields	Morley South (100%)	9.13	Local Recreation Area	6.00
485	Outer South West	Well Hill	Morley South (100%)	1.18	Local Recreation Area	5.76
486	Outer South West	Magpie Lane 1	Morley South (100%)	1.14	Amenity Greenspace	6.07
487	Outer South West	Magpie Lane 2	Morley South (100%)	1.60	Local Recreation Area	5.15
488	Outer South West	Bantom Grove	Morley South (100%)	1.88	Amenity Greenspace	3.38
489	Outer South West	Peacock Green (Off)	Morley South (100%)	3.63	Amenity Greenspace	3.15
490	Outer South West	Valley Road	Morley South (93%)	2.76	Natural	2.84
491	Outer South West	Daisy Hill	Morley North (100%)	1.11	Amenity Greenspace	3.61
492	Outer South West	Station Road Recreation Ground	Morley North (100%)	0.59	Amenity Greenspace	3.84
493	Outer South West	Marshall Street Allotments	Morley South (100%)	0.66	Allotments	4.84
524	Outer South West	Dean Wood	Morley North (100%)	4.31	Natural	2.53
525	Outer South West	Clark Spring Wood	Morley North (100%)	1.96	Natural	6.23
526	Outer South West	Clubbed Oaks Wood	Morley North (100%)	9.06	Natural	3.84
527	Outer South West	Horsfall Street (Rear of)	Morley North (100%)	1.04	Natural	3.69
528	Outer South West	Harwill Playing Fields	Morley North (100%)	1.38	Local Recreation Area	4.38
529	Outer South West	Woodcross	Morley North (100%)	0.46	Natural	6.23

Site Ref (G...)	HMCA	Address	Ward	Area (Ha)	Typology	Average Quality Score (at Issues & Options Stage)
530	Outer South West	Daffil Wood	Morley North (100%)	1.81	Natural	6.30
531	Outer South West	Springfield Hill Park	Morley North (100%)	2.00	Neighbourhood Park	8.76
547	Outer South West	Wide Lane - (Opposite)	Ardsley and Robin Hood (100%)	1.34	Natural	2.84
548	Outer South West	Gelderd Road - Dismantled Railway (2)	Morley North (77%)	5.38	Natural	2.84
549	Outer South West	Granny Place	Morley North (100%)	0.40	Amenity Greenspace	2.38
550	Outer South West	White Rose Woodland Walk	Morley North (100%)	3.28	Natural	6.38
551	Outer South West	Sissons Wood / Westwood - Dismantled railway next to	Middleton Park (100%)	6.76	Natural	2.46
561	Outer South West	West Wood	Middleton Park (100%)	21.51	Natural	3.46
562	Outer South West	St David's Field	Beeston and Holbeck (100%)	0.60	Amenity Greenspace	5.46
563	Outer South West	Beeston Park Ring Road	Beeston and Holbeck (100%)	2.62	Amenity Greenspace	5.61
564	Outer South West	Hunslet Nelson Cricket Club	Beeston and Holbeck (100%)	2.31	Outdoor Sport	6.76
565	Outer South West	West Wood Side	Morley North (100%)	0.94	Natural	5.23
569	Outer South West	Hepworth Avenue (1)	Morley North (100%)	9.35	Natural	4.69
570	Outer South West	Hepworth Avenue Allotments	Morley North (100%)	0.93	Allotments	2.25
577	Outer South West	Elland Road Playing Field	Morley North (100%)	2.88	Outdoor Sport	5.53
578	Outer South West	Beechcroft View (Rear of)	Beeston and Holbeck (100%)	0.82	Amenity Greenspace	5.38
579	Outer South West	Cottingley Drive	Beeston and Holbeck (100%)	9.60	Local Recreation Area	5.00

Site Ref (G...)	HMCA	Address	Ward	Area (Ha)	Typology	Average Quality Score (at Issues & Options Stage)
580	Outer South West	Elland Road/Beeston Ring Road (1)	Beeston and Holbeck (100%)	0.23	Amenity Greenspace	4.38
581	Outer South West	Cardinal Square Recreation Ground (Beeston Juniors)	Beeston and Holbeck (100%)	1.48	Local Recreation Area	5.46
582	Outer South West	Old Lane Allotments	Beeston and Holbeck (100%)	1.80	Allotments	5.58
583	Outer South West	Old Lane POS / Playing Field	Beeston and Holbeck (100%)	0.99	Local Recreation Area	4.41
587	Outer South West	St Peters Church	Morley North (100%)	0.87	Cemeteries	7.15
588	Outer South West	Morley and Victoria Reservoir	Morley South (100%)	1.61	Amenity Greenspace	5.16
590	Outer South West	Morley - Central Methodist Church Grounds	Morley South (100%)	0.27	Cemeteries	5.69
592	Outer South West	Clough Street (Rear of)	Morley South (100%)	0.21	Amenity Greenspace	4.30
593	Outer South West	Dunningley Hill Plantation	Ardsley and Robin Hood (100%)	4.22	Natural	3.58
619	Outer South West	Rooms Fold Allotments	Morley North (100%)	0.64	Allotments	6.07
623	Outer South West	Elland Road/Beeston Ring Road (2)	Beeston and Holbeck (100%)	0.91	Amenity Greenspace	5.50
624	Outer South West	White Rose Lakeside Walk	Morley North (100%)	2.62	Natural	7.46
625	Outer South West	Cottingley Road / Drive (Rear of)	Beeston and Holbeck (100%)	2.36	Amenity Greenspace	4.23
626	Outer South West	Howden Clough Beck	Morley South (57%)	11.25	Natural	3.53
627	Outer South West	Ardsley Common Farm	Ardsley and Robin Hood (100%)	1.63	Allotments	5.07
628	Outer South West	Common Lane Allotments	Ardsley and Robin Hood (100%)	1.01	Allotments	6.00
629	Outer South West	Turnberry Gardens	Morley South (100%)	0.34	Amenity Greenspace	6.23

Site Ref (G...)	HMCA	Address	Ward	Area (Ha)	Typology	Average Quality Score (at Issues & Options Stage)
630	Outer South West	The Crescent	Ardsley and Robin Hood (100%)	0.46	Amenity Greenspace	4.84
631	Outer South West	Tingley Athletic	Ardsley and Robin Hood (100%)	5.04	Outdoor Sport	6.23
632	Outer South West	Old Library and Hall on Eastleigh Drive	Ardsley and Robin Hood (100%)	1.20	Amenity Greenspace	2.61
633	Outer South West	Leigh Road (rear of)	Ardsley and Robin Hood (100%)	0.25	Amenity Greenspace	3.30
636	Outer South West	East Ardsley Cricket Club	Ardsley and Robin Hood (100%)	1.67	Outdoor Sport	6.30
637	Outer South West	Kirkham Cricket Club	Ardsley and Robin Hood (100%)	3.98	Outdoor Sport	4.23
641	Outer South West	Hill Top Cemetery - behind	Farnley and Wortley (100%)	2.46	Natural	2.10
642	Outer South West	Beeston Royds	Farnley and Wortley (100%)	5.68	Natural	3.08
643	Outer South West	Cottingley Springs Wood	Farnley and Wortley (100%)	3.38	Natural	2.90
644	Outer South West	Arlington Business Centre	Morley North (100%)	2.55	Amenity Greenspace	8.00
645	Outer South West	Dolphin Beck Marsh	Ardsley and Robin Hood (100%)	2.05	Natural	4.38
646	Outer South West	Dolphin Beck (1) - Adjacent to	Ardsley and Robin Hood (100%)	3.60	Amenity Greenspace	3.53
648	Outer South West	Moor Lane Plantation	Ardsley and Robin Hood (100%)	10.89	Natural	4.30
649	Outer South West	Simpson Street	Ardsley and Robin Hood (100%)	11.96	Natural	4.92
650	Outer South West	Dolphine Lane Allotments	Ardsley and Robin Hood (100%)	0.43	Allotments	4.50
651	Outer South West	Station Lane Recreation Ground	Ardsley and Robin Hood (100%)	5.55	Local Recreation Area	5.07
652	Outer South West	Mill Lane POS	Ardsley and Robin Hood (100%)	0.54	Amenity Greenspace	6.15



Site Ref (G...)	HMCA	Address	Ward	Area (Ha)	Typology	Average Quality Score (at Issues & Options Stage)
653	Outer South West	Gordon Street/Brought Street POS	Ardsley and Robin Hood (100%)	0.27	Amenity Greenspace	5.84
655	Outer South West	Main Street (Site of old pub)	Ardsley and Robin Hood (100%)	0.38	Natural	1.84
657	Outer South West	Station Lane Allotments	Ardsley and Robin Hood (100%)	0.31	Allotments	3.25
658	Outer South West	Fall Lane	Ardsley and Robin Hood (100%)	0.30	Amenity Greenspace	5.76
659	Outer South West	Cave Lane Allotments	Ardsley and Robin Hood (100%)	1.23	Allotments	6.66
660	Outer South West	Bright Street (Behind)	Ardsley and Robin Hood (100%)	0.84	Allotments	3.00
661	Outer South West	Fall Lane Nurseries	Ardsley and Robin Hood (100%)	0.25	Natural	1.69
662	Outer South West	Thorpe Wood	Ardsley and Robin Hood (100%)	14.19	Natural	4.07
663	Outer South West	Meadowgate Croft (1)	Ardsley and Robin Hood (100%)	0.89	Amenity Greenspace	5.23
665	Outer South West	Meadowgate Croft (2)	Ardsley and Robin Hood (100%)	0.42	Amenity Greenspace	6.46
666	Outer South West	Milner Lane Playing Field ( Robin Hood Primary)	Ardsley and Robin Hood (100%)	0.62	Childrens Play	5.00
671	Outer South West	Long Thorpe Lane Playing Field	Ardsley and Robin Hood (100%)	2.03	Outdoor Sport	4.84
720	Outer South West	Two Willows Nursery Centre	Beeston and Holbeck (100%)	0.50	Childrens Play	7.50
721	Outer South West	Newlands Junior and Infants School	Morley South (100%)	1.36	Outdoor Sport	7.81
722	Outer South West	Seven Hills Primary School	Morley South (100%)	1.23	Childrens Play	7.63
723	Outer South West	Asquith Primary School	Morley North (100%)	0.65	Childrens Play	7.90
724	Outer South West	Morley Victoria Primary School	Morley North (100%)	0.76	Childrens Play	8.18

Site Ref (G...)	HMCA	Address	Ward	Area (Ha)	Typology	Average Quality Score (at Issues & Options Stage)
725	Outer South West	Morley St Francis Roman Catholic Primary School	Morley South (100%)	1.59	Outdoor Sport	7.00
726	Outer South West	Bruntcliffe High School	Morley South (100%)	10.28	Outdoor Sport	6.72
727	Outer South West	Morley High School	Morley South (100%)	3.59	Outdoor Sport	6.36
728	Outer South West	Fountain Primary School	Morley South (100%)	2.53	Outdoor Sport	6.90
729	Outer South West	Woodkirk High School	Morley South (100%)	9.65	Outdoor Sport	6.90
730	Outer South West	Blackgates Junior School	Ardsley and Robin Hood (100%)	2.67	Outdoor Sport	6.72
731	Outer South West	Westerton Primary School	Morley South (100%)	1.25	Outdoor Sport	7.72
778	Outer South West	Goldsmith Drive	Ardsley and Robin Hood (100%)	0.39	Local Recreation Area	7.38
781	Outer South West	Thorpe Primary School	Ardsley and Robin Hood (100%)	0.62	Outdoor Sport	5.90
782	Outer South West	Robin Hood Junior and Infant School	Ardsley and Robin Hood (100%)	0.41	Childrens Play	8.18
793	Outer South West	Sissons Road	Middleton Park (100%)	0.21	Amenity Greenspace	4.23
794	Outer South West	Throstle Recreation Ground	Middleton Park (100%)	2.27	Local Recreation Area	6.15
795	Outer South West	Middleton Children' Centre Under 3's	Middleton Park (100%)	0.38	Childrens Play	6.72
796	Outer South West	Middleton Primary School	Middleton Park (100%)	1.57	Outdoor Sport	6.72
797	Outer South West	Blenkinsop Field	Middleton Park (100%)	2.27	Outdoor Sport	4.00
799	Outer South West	Middleton Park Green	Middleton Park (100%)	0.44	Amenity Greenspace	7.07
800	Outer South West	Middleton Park Road (1)	Middleton Park (100%)	0.89	Amenity Greenspace	5.69

Site Ref (G...)	HMCA	Address	Ward	Area (Ha)	Typology	Average Quality Score (at Issues & Options Stage)
801	Outer South West	Middleton Park Road (2)	Middleton Park (100%)	0.52	Amenity Greenspace	5.69
802	Outer South West	Middleton Park Circus (1)	Middleton Park (100%)	0.33	Amenity Greenspace	6.07
803	Outer South West	Middleton Park Circus (2)	Middleton Park (100%)	0.36	Natural	2.90
804	Outer South West	Middleton Park Road (3)	Middleton Park (100%)	0.60	Amenity Greenspace	5.69
813	Outer South West	Intake Square	Middleton Park (100%)	0.60	Amenity Greenspace	5.07
828	Outer South West	Throstle Terrace (2)	Middleton Park (100%)	0.23	Amenity Greenspace	4.92
829	Outer South West	Heritage Village POS	Ardsley and Robin Hood (100%)	0.72	Local Recreation Area	8.15
830	Outer South West	Middleton Park Crescent (rear of)	Middleton Park (100%)	0.25	Amenity Greenspace	5.38
831	Outer South West	Morley Hole	Morley South (100%)	0.33	Amenity Greenspace	3.38
832	Outer South West	Haigh Wood	Ardsley and Robin Hood (100%)	1.65	Natural	4.07
841	Outer South West	Middleton Leisure Centre Pitch 2	Middleton Park (100%)	5.58	Outdoor Sport	4.92
847	Outer South West	Leeds Corinthians RUFC	Middleton Park (100%)	2.66	Outdoor Sport	5.83
848	Outer South West	Middleton Leisure Centre Pitch 1	Middleton Park (100%)	1.63	Outdoor Sport	5.07
876	Outer South West	Robin Hood POS	Ardsley and Robin Hood (100%)	0.64	Amenity Greenspace	4.92
877	Outer South West	Heritage Village POS (2)	Ardsley and Robin Hood (100%)	1.73	Amenity Greenspace	5.69
882	Outer South West	Sharp Lane/ Lower Thorp Lane	Ardsley and Robin Hood (100%)	2.65	Natural	5.38
883	Outer South West	Sharp Lane Recreation Ground	Ardsley and Robin Hood (100%)	1.24	Local Recreation Area	6.23

Site Ref (G...)	HMCA	Address	Ward	Area (Ha)	Typology	Average Quality Score (at Issues & Options Stage)
885	Outer South West	Rothwell Pastures	Ardsley and Robin Hood (100%)	0.76	Natural	3.00
997	Outer South West	Middleton Park Road (1)	Middleton Park (100%)	0.43	Amenity Greenspace	5.76
998	Outer South West	Middleton Park Road (2)	Middleton Park (100%)	1.24	Amenity Greenspace	5.84
1000	Outer South West	Bridge Street Allotments	Morley South (100%)	1.75	Allotments	3.38
1003	Outer South West	W estwood Primary	Middleton Park (100%)	0.94	Outdoor Sport	8.09
1004	Outer South West	Bodmin Crescent	Middleton Park (100%)	0.43	Amenity Greenspace	4.46
1056	Outer South West	South Leeds Stadium	Middleton Park (100%)	8.12	Outdoor Sport	8.58
1073	Outer South West	Cottingley Primary School	Beeston and Holbeck (100%)	1.42	Outdoor Sport	7.81
1083	Outer South West	Nottingham Close POS	Ardsley and Robin Hood (100%)	0.28	Childrens Play	5.00
1084	Outer South West	Churwell Primary School	Morley North (100%)	1.23	Childrens Play	8.09
1085	Outer South West	St Anthonys RC Primary School	Beeston and Holbeck (100%)	0.55	Childrens Play	7.00
1139	Outer South West	Town End	Morley North (100%)	0.40	Amenity Greenspace	7.50
1245	Outer South West	W est of Lowry Road	Ardsley and Robin Hood (95%)	0.39	Natural	6.33
1265	Outer South West	Daisyvale Terrace	Ardsley and Robin Hood (100%)	0.31	Allotments	1.42
1339	Outer South West	Gildersome Park	Morley North (100%)	0.33	Neighbourhood Park	7.50
1422	Outer South West	Quarry Lane Dismantled Railway	Morley South (100%)	4.66	Natural	4.30
1423	Outer South West	Moor Knoll Recreation Ground	Ardsley and Robin Hood (100%)	0.64	Local Recreation Area	8.61

Site Ref (G...)	HMCA	Address	Ward	Area (Ha)	Typology	Average Quality Score (at Issues & Options Stage)
1542	Outer South West	Common Lane Allotments (South)	Ardsley and Robin Hood (100%)	0.48	Allotments	2.42
1613	Outer South West	Hugh Gatskell Primary School	Beeston and Holbeck (100%)	2.34	Outdoor Sport	7.14
1639	Outer South West	Gildersome Primary	Morley North (100%)	1.81	Outdoor Sport	7.00
1640	Outer South West	Gildersome Birchfield County Primary	Morley North (100%)	1.51	Outdoor Sport	7.54
1641	Outer South West	Drighlington Primary	Morley North (100%)	1.23	Outdoor Sport	7.36
1642	Outer South West	Cockburn College of Art	Beeston and Holbeck (100%)	3.44	Outdoor Sport	6.14
1673	Outer South West	Street Lane Recreation Ground	Morley North (100%)	2.87	Outdoor Sport	5.00
1697	Outer South West	Morley Spring Wood.	Morley South (100%)	6.19	Natural	6.07
1713	Outer South West	East Ardsley Primary School	Ardsley and Robin Hood (100%)	1.26	Outdoor Sport	7.33
1739	Outer South West	Springbank Doorstep Green	Morley North (100%)	0.37	Amenity Greenspace	6.69
1741	Outer South West	Springbank Road	Morley North (100%)	0.20	Amenity Greenspace	5.09
1745	Outer South West	Gildersome Cricket Club	Morley North (100%)	1.61	Outdoor Sport	6.77
1746	Outer South West	Flossmore Way	Morley North (100%)	0.37	Amenity Greenspace	6.91
1751	Outer South West	Gelder Road Allotments	Morley North (100%)	0.56	Allotments	6.90
1753	Outer South West	Adwalton Cricket Ground	Morley North (100%)	0.80	Outdoor Sport	7.50
1754	Outer South West	Drighlington Cricket Ground	Morley North (100%)	0.89	Outdoor Sport	7.50
1757	Outer South West	Wasps Nest	Morley North (100%)	0.25	Local Recreation Area	5.36



Site Ref (G...)	HMCA	Address	Ward	Area (Ha)	Typology	Average Quality Score (at Issues & Options Stage)
1827	Outer South West	St Phillips Primary School	Middleton Park (100%)	0.56	Outdoor Sport	6.83
1828	Outer South West	Middleton Church Of England Primary School	Middleton Park (100%)	1.18	Outdoor Sport	6.71
1841	Outer South West	Forest Ridge Play Area, West Ardsley	Ardsley and Robin Hood (100%)	0.36	Childrens Play	6.25
1853	Outer South West	Acre Close, Bowling Green	Middleton Park (100%)	0.16	Outdoor Sport	7.58
1861	Outer South West	South Leeds Conservative Club	Beeston and Holbeck (100%)	0.23	Outdoor Sport	5.77
1862	Outer South West	Holbeck Bowling Club	Beeston and Holbeck (100%)	0.16	Outdoor Sport	6.00
1883	Outer South West	Land opposite Railway Terrace	Ardsley and Robin Hood (100%)	0.25	Childrens Play	4.91
1888	Outer South West	Noster Row, Beeston	Beeston and Holbeck (100%)	0.22	Amenity Greenspace	6.33
1893	est	Land Rear of Southleigh Road	Middleton Park (72%)	1.16	Amenity Greenspace	not available
1908	est	Tingley Common/Crescent - Playground	Morley South (100%)	0.15	Childrens Play	not available
1743	Outer South West, Outer West	Moor Head	Morley North (100%)	1.70	Amenity Greenspace	6.80
1744	Outer South West, Outer West	Springbank Road POS	Morley North (100%)	2.18	Outdoor Sport	5.91
1138	Outer South, Outer South East	Canal Side Ponds - Woodlesford Lock	Rothwell (75%)	4.45	Natural	7.69
1378	Outer South, Outer South East	Lower North (Lake)	Garforth and Swillington (88%)	8.09	Green Corridor	6.61
779	Outer South, Outer South West	Rodillian School	Ardsley and Robin Hood (100%)	5.40	Outdoor Sport	5.63

Site Ref (G...)	HMCA	Address	Ward	Area (Ha)	Typology	Average Quality Score (at Issues & Options Stage)
869	Outer South, Outer South W est	Rothwell Pastures Part 1	Ardsley and Robin Hood (99%)	4.67	Natural	4.76
29	Outer W est	Bramley Falls Wood Park	Bramley and Stanningley (100%)	34.55	Neighbourhood Park	5.07
30	Outer W est	Bramley Park	Bramley and Stanningley (100%)	14.69	Neighbourhood Park	5.00
32	Outer W est	Brookfield Recreation Ground	Calverley and Farsley (100%)	3.42	Local Recreation Area	4.14
43	Outer W est	Farfield Recreation Ground	Calverley and Farsley (100%)	3.69	Local Recreation Area	3.73
44	Outer W est	Farnley Cemetery	Farnley and Wortley (100%)	0.77	Cemeteries	8.15
45	Outer W est	Farnley Hall Park	Farnley and Wortley (100%)	16.17	Neighbourhood Park	7.20
46	Outer W est	Farnley Reservoir	Farnley and Wortley (100%)	3.44	Amenity Greenspace	5.57
47	Outer W est	Farsley Recreation Ground	Calverley and Farsley (100%)	2.02	Amenity Greenspace	3.26
76	Outer W est	Nan Whins Wood	Farnley and Wortley (100%)	11.84	Natural	5.85
78	Outer W est	New Farnley Park	Farnley and Wortley (100%)	1.06	Neighbourhood Park	5.80
86	Outer W est	Post Hill POS	Farnley and Wortley (74%)	35.65	Natural	6.06
95	Outer W est	Stanningley Park	Bramley and Stanningley (100%)	10.54	Neighbourhood Park	5.06
102	Outer W est	Tyersal Park	Pudsey (100%)	2.57	Neighbourhood Park	5.46
103	Outer W est	Upper & Lower Wortley Cemetery	Farnley and Wortley (100%)	3.36	Cemeteries	6.58
106	Outer W est	Western Flatts Cliff Park	Farnley and Wortley (100%)	12.93	Neighbourhood Park	7.40
107	Outer W est	Westroyd Park	Calverley and Farsley (100%)	3.09	Neighbourhood Park	7.53
112	Outer W est	Calverley Park (Victoria Park)	Calverley and Farsley (100%)	3.84	Neighbourhood Park	7.50
116	Outer W est	Chatsworth Recreational Ground	Calverley and Farsley (100%)	1.19	Amenity Greenspace	3.53
126	Outer W est	Hainsworth Park	Calverley and Farsley (100%)	1.88	Neighbourhood Park	6.83
137	Outer W est	Armley Lazer Centre	Armley (100%)	4.76	Outdoor Sport	5.54
146	Outer W est	Rodley Park Recreation Ground	Bramley and Stanningley (100%)	3.99	Local Recreation Area	3.14
147	Outer W est	Roker Recreation Ground	Pudsey (100%)	1.26	Local Recreation Area	3.53
158	Outer W est	Woodhall Lake	Calverley and Farsley (100%)	4.63	Natural	4.06
479	Outer W est	Kirkstall Valley Nature Reserve Site 2	Armley (100%)	3.06	Natural	4.53
552	Outer W est	Farsley Farfield Primary School	Calverley and Farsley (100%)	3.36	Childrens Play	8.81

Site Ref (G...)	HMCA	Address	Ward	Area (Ha)	Typology	Average Quality Score (at Issues & Options Stage)
555	Outer W est	Newlay Quarry	Bramley and Stanningley (100%)	4.90	Natural	2.54
556	Outer W est	Rodley Nature Reserve	Bramley and Stanningley (100%)	26.94	Natural	9.15
557	Outer W est	Farfield Playing Fields	Calverley and Farsley (100%)	0.14	Neighbourhood Park	5.69
558	Outer W est	Red Lane Cricket Ground	Calverley and Farsley (100%)	1.54	Outdoor Sport	5.30
560	Outer W est	Farsley Beck (Behind Farsley Celtic)	Calverley and Farsley (85%)	3.72	Natural	1.30
584	Outer W est	St Marys Park Crescent	Armley (100%)	0.21	Amenity Greenspace	7.27
594	Outer W est	Poplar POS	Armley (100%)	1.13	Amenity Greenspace	3.27
595	Outer W est	Greenthorpe Allotments (1)	Armley (100%)	1.22	Allotments	5.41
596	Outer W est	Poplar Court POS (2)	Armley (100%)	1.60	Amenity Greenspace	4.25
597	Outer W est	Moorfield Road Pitch	Armley (100%)	1.21	Outdoor Sport	5.33
598	Outer W est	Farrow Vale POS	Farnley and W ortley (100%)	0.64	Amenity Greenspace	4.16
599	Outer W est	Armley Cemetery	Armley (100%)	4.55	Cemeteries	5.15
600	Outer W est	Green Hill Close POS	Armley (100%)	0.43	Amenity Greenspace	4.66
601	Outer W est	Hill Top Moor	Armley (100%)	0.78	Amenity Greenspace	1.38
602	Outer W est	The Height POS	Farnley and W ortley (100%)	0.60	Amenity Greenspace	5.00
603	Outer W est	Leeds Liverpool Canal (3)	Calverley and Farsley (100%)	4.06	Green Corridor	5.08
604	Outer W est	Far Fold Moor (2)	Armley (100%)	0.77	Amenity Greenspace	6.50
605	Outer W est	Moor Top Armley Common	Armley (100%)	2.24	Amenity Greenspace	2.69
606	Outer W est	Little Moor (4)	Armley (100%)	0.20	Amenity Greenspace	4.84
607	Outer W est	Armley - Conservative Club Bowling Green	Armley (100%)	0.46	Outdoor Sport	7.58
616	Outer W est	Armley - Charlie Cake Park	Armley (100%)	0.35	Amenity Greenspace	6.00
621	Outer W est	Leeds Liverpool Canal (1)	Bramley and Stanningley (55%)	11.69	Green Corridor	5.15
697	Outer W est	Railsfield Rise	Bramley and Stanningley (100%)	0.60	Amenity Greenspace	4.54
703	Outer W est	Calverley (Gatescroft) Allotments	Calverley and Farsley (100%)	1.01	Allotments	7.50
704	Outer W est	Calverley Dog Training Centre	Calverley and Farsley (100%)	0.25	Amenity Greenspace	4.69
705	Outer W est	Calverley Woods	Calverley and Farsley (100%)	51.16	Natural	5.00
707	Outer W est	St Johns Church Cemetery	Farnley and W ortley (100%)	0.78	Cemeteries	7.25
100 708	Outer W est	Langley Cresnet	Bramley and Stanningley (100%)	0.48	Amenity Greenspace	6.33

Site Ref (G...)	HMCA	Address	Ward	Area (Ha)	Typology	Average Quality Score (at Issues & Options Stage)
709	Outer W est	Elder Road - Field Opposite	Armley (100%)	0.28	Local Recreation Area	3.88
710	Outer W est	Elder Street - Field On	Armley (100%)	0.47	Local Recreation Area	3.77
718	Outer W est	Thornbury Playing Field / Sports Ground	Calverley and Farsley (100%)	2.11	Outdoor Sport	3.84
732	Outer W est	Bradford University Playing Fields	Calverley and Farsley (100%)	8.49	Outdoor Sport	7.18
733	Outer W est	Sunnybank Lane Playing Field	Calverley and Farsley (100%)	4.49	Natural	4.00
750	Outer W est	Heights East	Farnley and W ortley (100%)	0.42	Amenity Greenspace	5.75
751	Outer W est	Heights (W est)	Farnley and W ortley (100%)	0.34	Amenity Greenspace	5.72
753	Outer W est	Cockshott Drive - Land Off	Armley (100%)	0.30	Amenity Greenspace	1.00
754	Outer W est	Butterbowl Drive POS	Farnley and W ortley (100%)	1.05	Amenity Greenspace	1.80
755	Outer W est	Bawn Avenue POS	Farnley and W ortley (100%)	1.00	Amenity Greenspace	2.44
756	Outer W est	Nutting Grove Terrace POS	Farnley and W ortley (100%)	2.25	Amenity Greenspace	2.76
758	Outer W est	W hincover Gardens POS	Farnley and W ortley (100%)	1.44	Amenity Greenspace	1.20
759	Outer W est	Upper Armley Tennis Club	Armley (100%)	0.53	Outdoor Sport	6.00
760	Outer W est	W hingate Primary School	Farnley and W ortley (100%)	0.90	Outdoor Sport	8.50
761	Outer W est	Stonecliffe POS	Farnley and W ortley (100%)	1.84	Natural	2.83
762	Outer W est	Ryecroft primary School Playing Field	Farnley and W ortley (100%)	1.29	Outdoor Sport	8.00
763	Outer W est	Bramley Park (Bottom of)	Bramley and Stanningley (100%)	1.78	Natural	2.38
767	Outer W est	Barras Garth Road Allotments	Farnley and W ortley (100%)	6.07	Amenity Greenspace	1.46
769	Outer W est	Fawcett W ay POS	Farnley and W ortley (100%)	2.22	Amenity Greenspace	1.23
786	Outer W est	Farnley Beck	Farnley and W ortley (100%)	0.49	Natural	2.66
787	Outer W est	Ring Road Lower W ortley Allotments	Farnley and W ortley (100%)	0.94	Allotments	1.77
788	Outer W est	W ortley Beck	Farnley and W ortley (100%)	10.29	Natural	3.23
789	Outer W est	W est Leeds RUFC Pitch	Farnley and W ortley (100%)	1.46	Outdoor Sport	6.90
815	Outer W est	Stanningley Road Allotments	Armley (100%)	1.50	Allotments	3.54
825	Outer W est	Armley Ridge Road Allotment Society	Armley (100%)	1.03	Allotments	6.45
833	Outer W est	W oodhall Park	Calverley and Farsley (100%)	2.77	Local Recreation Area	5.38
834	Outer W est	New Pudsey Railway	Pudsey (100%)	0.85	Natural	6.30
835	Outer W est	W oodhall Lane Playing Field	Calverley and Farsley (100%)	2.58	Outdoor Sport	5.53
836	Outer W est	Bill W ood/Round W ood - Calverley	Calverley and Farsley (100%)	12.38	Natural	4.58
837	Outer W est	Clover Court Field	Calverley and Farsley (100%)	0.31	Natural	3.41
838	Outer W est	Brookleigh Park	Calverley and Farsley (100%)	0.51	Amenity Greenspace	6.84

Site Ref (G...)	HMCA	Address	Ward	Area (Ha)	Typology	Average Quality Score (at Issues & Options Stage)
845	Outer W est	Sycamore Chase Greenspace	Pudsey (100%)	0.70	Amenity Greenspace	6.00
855	Outer W est	Hayleys Field Allotment - W estover Road	Bramley and Stanningley (100%)	0.89	Allotments	7.58
861	Outer W est	Fawcett Place	Farnley and W ortley (100%)	0.34	Amenity Greenspace	3.66
862	Outer W est	Cobden Primary School	Farnley and W ortley (100%)	2.32	Outdoor Sport	8.60
863	Outer W est	Cobden Road Allotments	Farnley and W ortley (100%)	1.41	Allotments	3.70
907	Outer W est	Farnley Community Centre POS	Farnley and W ortley (100%)	0.30	Amenity Greenspace	2.36
908	Outer W est	Lawns Park Primary School	Farnley and W ortley (100%)	0.38	Outdoor Sport	7.80
909	Outer W est	Farnley Park High School	Farnley and W ortley (100%)	6.00	Outdoor Sport	6.30
910	Outer W est	Chapel Lane W oodland	Farnley and W ortley (100%)	1.38	Natural	3.53
920	Outer W est	W est Leeds High School (PFI)	Armley (100%)	5.97	Outdoor Sport	not available
948	Outer W est	Malmesbury Place	Farnley and W ortley (100%)	0.94	Amenity Greenspace	4.58
952	Outer W est	Highfield Avenue Allotments	Farnley and W ortley (100%)	0.69	Allotments	2.00
953	Outer W est	Oldfield Lane / Highfield Garden (New W ortley) Allotments	Farnley and W ortley (100%)	0.84	Allotments	5.63
958	Outer W est	Adjacent to Southroyd Primary School	Pudsey (100%)	2.12	Local Recreation Area	7.81
962	Outer W est	Ravenscliffe W ood	Calverley and Farsley (89%)	14.83	Natural	3.25
963	Outer W est	Coal Hill Recreation Area	Bramley and Stanningley (100%)	6.61	Local Recreation Area	4.46
964	Outer W est	Valley View Primary School	Bramley and Stanningley (100%)	1.53	Outdoor Sport	7.90
965	Outer W est	Coal Hill Lane Recreation Area	Bramley and Stanningley (100%)	2.61	Natural	4.15
966	Outer W est	Intake High School	Bramley and Stanningley (100%)	5.62	Outdoor Sport	6.72
969	Outer W est	Stanningley Rugby Club	Bramley and Stanningley (100%)	2.06	Outdoor Sport	7.84
986	Outer W est	Bramley Park	Bramley and Stanningley (100%)	2.69	Amenity Greenspace	6.84
1048	Outer W est	Rodley Lane	Bramley and Stanningley (100%)	0.29	Amenity Greenspace	6.16
1080	Outer W est	Kilburn Road (AAP)	Farnley and W ortley (100%)	0.32	Amenity Greenspace	0.00
1095	Outer W est	Opposite Fulneck School	Pudsey (100%)	4.64	Outdoor Sport	7.09
1190	Outer W est	Outgang Lane POS	Armley (100%)	0.29	Amenity Greenspace	5.69



Site Ref (G...)	HMCA	Address	Ward	Area (Ha)	Typology	Average Quality Score (at Issues & Options Stage)
1191	Outer W est	Raynville Crescent POS	Armley (100%)	3.15	Amenity Greenspace	6.23
1192	Outer W est	Houghley Gill	Armley (100%)	1.76	Amenity Greenspace	6.69
1193	Outer W est	Wyther Park Hill	Armley (100%)	1.10	Amenity Greenspace	4.46
1194	Outer W est	Aston Grove	Armley (100%)	1.32	Natural	4.76
1195	Outer W est	Leeds Liverpool Canal (SSSI ID 295)	Kirkstall (100%)	0.38	Green Corridor	6.84
1198	Outer W est	Hollybush Wild Flower (BTCV)	Kirkstall (100%)	0.40	Natural	8.66
1199	Outer W est	Broad Lane Rec Ground	Bramley and Stanningley (100%)	2.35	Local Recreation Area	6.46
1200	Outer W est	Broadlea Mount	Bramley and Stanningley (100%)	0.34	Natural	4.69
1201	Outer W est	Broadlea Place POS	Bramley and Stanningley (100%)	0.35	Amenity Greenspace	5.15
1207	Outer W est	Bramley Fall and Newley Quarry (3 of 3)	Bramley and Stanningley (100%)	4.21	Natural	4.07
1233	Outer W est	Priesthorpe Lane Allotments	Calverley and Farsley (100%)	0.59	Allotments	7.50
1267	Outer W est	Wyther Lane	Armley (100%)	0.31	Amenity Greenspace	6.76
1288	Outer W est	Spring Valley Crescent	Armley (100%)	0.60	Natural	3.92
1289	Outer W est	Hough End	Pudsey (100%)	8.48	Natural	5.00
1290	Outer W est	Gamble Hill Vale	Farnley and Wortley (100%)	2.86	Amenity Greenspace	5.69
1291	Outer W est	Gamble Hill Drive (Rear of)	Farnley and Wortley (100%)	0.65	Natural	5.69
1292	Outer W est	St Peters Church	Bramley and Stanningley (100%)	1.77	Cemeteries	6.84
1294	Outer W est	Tofts Road POS	Pudsey (100%)	0.35	Amenity Greenspace	6.16
1295	Outer W est	Tofts Road Allotments	Pudsey (100%)	0.31	Allotments	6.66
1296	Outer W est	Highfield Green	Calverley and Farsley (100%)	0.29	Amenity Greenspace	5.15
1297	Outer W est	Weavers Croft	Pudsey (100%)	0.35	Amenity Greenspace	6.15
1299	Outer W est	Harlow Close	Pudsey (100%)	0.26	Amenity Greenspace	5.69
1300	Outer W est	Kent Road - Dismantled Railway	Pudsey (100%)	0.50	Natural	5.84
1301	Outer W est	Claremont Grove	Pudsey (100%)	1.35	Amenity Greenspace	7.69
1306	Outer W est	Owlcotes Rec Ground	Pudsey (100%)	1.34	Local Recreation Area	5.30
1310	Outer W est	Westdale Grove	Calverley and Farsley (100%)	0.98	Amenity Greenspace	5.46
1313	Outer W est	Westdale Allotments	Calverley and Farsley (100%)	0.72	Allotments	5.91
103 1324	Outer W est	Pog Farm POS	Bramley and Stanningley (100%)	0.29	Amenity Greenspace	7.76

Site Ref (G...)	HMCA	Address	Ward	Area (Ha)	Typology	Average Quality Score (at Issues & Options Stage)
1332	Outer W est	Cross Bath Road	Bramley and Stanningley (100%)	0.62	Amenity Greenspace	5.54
1335	Outer W est	Stanningley Road	Armley (100%)	0.28	Amenity Greenspace	6.07
1336	Outer W est	Lower Town Street	Bramley and Stanningley (100%)	0.35	Amenity Greenspace	6.23
1337	Outer W est	Houghside	Pudsey (100%)	4.49	Local Recreation Area	5.61
1349	Outer W est	Calverley Allotments	Calverley and Farsley (100%)	0.50	Allotments	5.40
1353	Outer W est	Swinnow Lane	Pudsey (100%)	0.61	Amenity Greenspace	4.30
1358	Outer W est	Swinnow Moor	Pudsey (100%)	2.11	Local Recreation Area	4.50
1361	Outer W est	Crimbles Allotments	Pudsey (100%)	0.58	Allotments	6.41
1372	Outer W est	Intake Road Cricket Ground	Pudsey (100%)	1.75	Outdoor Sport	6.75
1382	Outer W est	Abbey Gardens Rugby Pitches	Kirkstall (100%)	9.99	Outdoor Sport	7.22
1387	Outer W est	Pudsey St Lawrence Cricket Ground	Pudsey (100%)	1.34	Outdoor Sport	5.75
1388	Outer W est	Littlemoor Gardens	Pudsey (100%)	0.34	Amenity Greenspace	4.36
1390	Outer W est	Acres Hall field	Pudsey (100%)	0.32	Amenity Greenspace	2.90
1391	Outer W est	Valley Road Playground	Pudsey (100%)	0.29	Amenity Greenspace	3.10
1399	Outer W est	Bramley Phoenix RFC	Bramley and Stanningley (100%)	1.09	Outdoor Sport	6.75
1416	Outer W est	Priestthorpe Lane / Road W oodland	Calverley and Farsley (100%)	0.65	Natural	5.10
1417	Outer W est	Lodge W ood	Calverley and Farsley (100%)	8.27	Natural	6.46
1418	Outer W est	Priestthorpe Lane/ Ring Road Farsley	Calverley and Farsley (100%)	8.46	Natural	6.30
1419	Outer W est	Club Lane Allotments	Bramley and Stanningley (100%)	0.34	Allotments	5.50
1424	Outer W est	W oodhall Plantation	Calverley and Farsley (100%)	3.16	Natural	6.07
1426	Outer W est	Fraser Allotments (Old site of)	Calverley and Farsley (100%)	0.40	Amenity Greenspace	4.00
1428	Outer W est	Hough Top Court	Pudsey (100%)	1.62	Amenity Greenspace	7.00
1429	Outer W est	Butt Lane Recreation Ground	Farnley and W ortley (100%)	5.85	Local Recreation Area	6.30
1430	Outer W est	Chaucer Avenue (Rear of)	Pudsey (100%)	0.61	Allotments	6.38
1431	Outer W est	St Lawrences Church	Pudsey (100%)	0.68	Cemeteries	7.50
104 1489	Outer W est	Bramley Fall and Newlay Quarry	Bramley and Stanningley (100%)	1.97	Natural	4.69

Site Ref (G...)	HMCA	Address	Ward	Area (Ha)	Typology	Average Quality Score (at Issues & Options Stage)
1494	Outer W est	Newlay Meadows / Picnic Area	Bramley and Stanningley (100%)	1.02	Natural	6.76
1495	Outer W est	Grangefield School (Part of)	Pudsey (100%)	3.10	Outdoor Sport	5.45
1496	Outer W est	St Josephs RC Primary School	Pudsey (100%)	0.43	Outdoor Sport	7.45
1497	Outer W est	Grangefield School	Pudsey (100%)	2.76	Outdoor Sport	7.45
1498	Outer W est	Swinnow Primary School	Pudsey (100%)	1.12	Outdoor Sport	7.63
1499	Outer W est	Park Spring Primary School	Pudsey (100%)	1.59	Outdoor Sport	8.18
1502	Outer W est	Hollybush School	Bramley and Stanningley (100%)	1.54	Outdoor Sport	6.90
1503	Outer W est	Outgang Lane	Armley (100%)	1.54	Outdoor Sport	2.76
1504	Outer W est	Bramley Primary School	Bramley and Stanningley (100%)	0.67	Outdoor Sport	4.54
1505	Outer W est	Bramley St Peters Primary School	Bramley and Stanningley (100%)	1.08	Outdoor Sport	5.36
1506	Outer W est	Christ the King Roman Catholic Primary School	Armley (100%)	0.97	Outdoor Sport	4.36
1507	Outer W est	Milestone School	Bramley and Stanningley (100%)	0.55	Childrens Play	6.90
1508	Outer W est	Stanningley Primary School	Bramley and Stanningley (100%)	0.26	Childrens Play	5.54
1509	Outer W est	Christ Church Upper Armley Church of England Primary School	Armley (100%)	0.23	Childrens Play	6.00
1518	Outer W est	Greenhill Primary School	Farnley and Wortley (100%)	1.27	Childrens Play	6.27
1519	Outer W est	Raynville Primary School	Armley (100%)	1.15	Childrens Play	4.54
1531	Outer W est	Leeds And Bradford Road	Bramley and Stanningley (100%)	14.12	Natural	4.00
1562	Outer W est	Pudsey Lowtown Primary School	Pudsey (100%)	0.61	Outdoor Sport	8.09
1563	Outer W est	Crawshaw School	Pudsey (100%)	6.89	Outdoor Sport	7.81
1564	Outer W est	South Royd Primary	Pudsey (100%)	0.81	Outdoor Sport	7.63
1565	Outer W est	Greenside School	Pudsey (100%)	0.49	Outdoor Sport	7.36
1566	Outer W est	Bolton Royd Primary School	Calverley and Farsley (100%)	1.38	Outdoor Sport	7.81
1567	Outer W est	Pudsey Tyersal Primary	Pudsey (100%)	0.41	Outdoor Sport	7.27
1582	Outer W est	Upper Moor Quarries	Pudsey (100%)	9.05	Natural	6.23
1583	Outer W est	Sunnyside Road (Rear of)	Pudsey (100%)	2.33	Natural	4.15

Site Ref (G...)	HMCA	Address	Ward	Area (Ha)	Typology	Average Quality Score (at Issues & Options Stage)
1584	Outer W est	Bramley Baptist Churchyard	Bramley and Stanningley (100%)	1.72	Cemeteries	6.38
1586	Outer W est	Ganners Lane (Rear of)	Bramley and Stanningley (100%)	0.31	Amenity Greenspace	5.07
1619	Outer W est	Fallwood Marina (Adjacent to)	Bramley and Stanningley (100%)	4.03	Natural	4.69
1638	Outer W est	Farsley Baptist Burial Ground	Bramley and Stanningley (100%)	0.81	Cemeteries	4.33
1644	Outer W est	Lower W ortley Primary School	Farnley and W ortley (100%)	1.03	Childrens Play	8.54
1656	Outer W est	Midge Bank W ood	Calverley and Farsley (100%)	0.99	Natural	5.84
1668	Outer W est	The Banks woodland /Dismantled Railway	Pudsey (97%)	13.63	Natural	5.92
1675	Outer W est	Pheonix Golf Club	Calverley and Farsley (100%)	10.62	Amenity Greenspace	4.46
1678	Outer W est	Summerfield Primary School	Bramley and Stanningley (100%)	0.69	Outdoor Sport	6.63
1680	Outer W est	Priesthorpe School	Calverley and Farsley (100%)	5.28	Outdoor Sport	7.00
1681	Outer W est	Pudsey Primrose Hill Primary School	Calverley and Farsley (100%)	1.00	Outdoor Sport	7.36
1682	Outer W est	Calverley Church of England Primary School	Calverley and Farsley (100%)	0.89	Outdoor Sport	6.91
1690	Outer W est	Farsley Springbank Junior School	Calverley and Farsley (100%)	2.16	Outdoor Sport	6.63
1691	Outer W est	Dick Lane - La Liga Soccer Centre.	Calverley and Farsley (100%)	1.00	Outdoor Sport	6.61
1729	Outer W est	Ganners Road	Bramley and Stanningley (100%)	0.28	Amenity Greenspace	5.00
1730	Outer W est	Ganners Lane	Bramley and Stanningley (100%)	0.40	Local Recreation Area	6.53
1731	Outer W est	Bell Lane	Bramley and Stanningley (100%)	0.47	Local Recreation Area	5.23
1736	Outer W est	Calverley Lane	Bramley and Stanningley (100%)	0.37	Amenity Greenspace	6.53
1740	Outer W est	New Farnley Reservoir	Farnley and W ortley (100%)	1.76	Natural	5.57
1742	Outer W est	New Farnley Recreation Ground	Farnley and W ortley (100%)	0.55	Amenity Greenspace	7.25
1752	Outer W est	W hitehall Road Cemetery	Farnley and W ortley (100%)	3.50	Cemeteries	7.00
106 1771	Outer W est	Summerfield W alk	Bramley and Stanningley (100%)	0.25	Amenity Greenspace	6.23

Site Ref (G...)	HMCA	Address	Ward	Area (Ha)	Typology	Average Quality Score (at Issues & Options Stage)
1772	Outer W est	Summerfield Drive	Bramley and Stanningley (100%)	0.28	Amenity Greenspace	5.07
1811	Outer W est	Fairfield POS	Calverley and Farsley (100%)	1.67	Natural	2.72
1821	Outer W est	'The Manor' Playing Pitch	Calverley and Farsley (100%)	0.87	Outdoor Sport	3.12
1823	Outer W est	Thornbury Cricket Club	Calverley and Farsley (100%)	0.85	Outdoor Sport	7.45
1832	Outer W est	Farnley Cricket Ground	Farnley and W ortley (100%)	2.16	Outdoor Sport	7.41
1845	Outer W est	Lastingham Road Allotments	Bramley and Stanningley (100%)	0.32	Allotments	5.70
1856	Outer W est	Bramley Liberal Club	Bramley and Stanningley (100%)	0.21	Outdoor Sport	6.00
1857	Outer W est	Troydale Recreation Club Ltd	Pudsey (100%)	0.19	Outdoor Sport	7.25
1858	Outer W est	Pudsey Bowling Club	Pudsey (100%)	0.26	Outdoor Sport	7.00
1859	Outer W est	Pudsey Littlemoor Working Mens Club Bowling Green	Pudsey (100%)	0.12	Outdoor Sport	5.46
1905	Outer W est	Lydgate Place Allotments	Calverley and Farsley (100%)	0.32	Allotments	not available
1197	Outer W est	Monks Wood	Kirkstall (100%)	1.05	Natural	7.08
904	Outer W est	Bawn Lane	Farnley and W ortley (100%)	0.23	Amenity Greenspace	2.81
905	Outer W est	Hall Lane Pitch	Farnley and W ortley (100%)	0.91	Outdoor Sport	5.25
906	Outer W est	W hincover Bank POS	Farnley and W ortley (100%)	0.21	Amenity Greenspace	5.81
950	Outer W est	Billey Lane POS	Farnley and W ortley (100%)	1.81	Natural	2.90
559	Outer W est	Rodley Cricket Ground	Calverley and Farsley (100%)	6.18	Outdoor Sport	4.15
1728	Outer W est	Broadlea Gardens	Bramley and Stanningley (100%)	0.35	Natural	2.69
1340	Outer W est	Hough Side Allotments	Pudsey (100%)	0.36	Allotments	3.00
684	Outer W est	Calverley Lane Picnic Area	Bramley and Stanningley (100%)	2.72	Natural	3.07
88	Outer W est	Pudsey Cemetery	Pudsey (100%)	4.97	Cemeteries	5.64
90	Outer W est	Queens Park, Pudsey	Pudsey (100%)	7.57	Local Recreation Area	5.93
89	Outer W est	Pudsey Park	Pudsey (100%)	3.28	Neighbourhood Park	7.40
1304	Outer W est	Sandford Woods	Bramley and Stanningley (100%)	2.93	Natural	5.30
1305	Outer W est	Wood Nook - New Pudsey Train Station	Calverley and Farsley (100%)	5.33	Natural	6.00

## Appendix 2



## **Appendix 2: Ward Total Ha Green Space by Typology and Ward Population**

### **Parks & Gardens**

<b>Ward</b>	<b>Area (ha)</b>	<b>Population</b>
Adel & Wharfedale	27.49	17,804
Alwoodley	10.41	21,000
Ardley & Robin Hood	23.69	21,719
Armley	18.33	24,322
Beeston	51.74	21,796
Bramley & Stanningley	73.60	23,486
Burmantofts & Richmond Hill	28.39	29,063
Calverley & Farsley	18.83	22,284
Chapel Allerton	19.75	22,739
City & Hunslet	14.27	31,525
Crossgates & Whinmoor	22.52	22,323
Garforth & Swillington	36.01	25,750
Gipton & Harehills	10.34	19,377
Guiseley & Rawdon	13.30	27,703
Farnley & Wortley	41.43	25,301
Harewood	57.98	19,374
Headingley	2.02	22,010
Horsforth	21.54	21,511
Hyde Park & Woodhouse	28.77	28,405
Killingbeck & Seacroft	7.60	24,245
Kippax & Methley	14.30	20,821
Kirkstall	59.84	22,644
Middleton Park	209.90	26,169
Morley North	33.13	22,344
Morley South	23.62	22,201

Moortown	24.54	21,765
Otley & Yeadon	28.13	19,187
Pudsey	24.74	22,536
Rothwell	43.86	22,844
Roundhay	150.27	25,240
Temple Newsam	373.69	19,418
Wetherby	23.53	24,195
Weetwood	14.93	20,380

Outdoor Sports (excluding education)

Ward	Area (ha)	Population
Adel & Wharfedale	33.90	17,804
Alwoodley	19.08	21,000
Ardley & Robin Hood	15.01	21,719
Armley	10.40	24,322
Beeston	16.41	21,796
Bramley & Stanningley	25.76	23,486
Burmantofts & Richmond Hill	22.00	29,063
Calverley & Farsley	26.15	22,284
Chapel Allerton	19.46	22,739
City & Hunslet	17.42	31,525
Crossgates & Whinmoor	22.58	22,323
Garforth & Swillington	23.31	25,750
Gipton & Harehills	22.84	19,377
Guiselley & Rawdon	20.27	27,703
Farnley & Wortley	22.93	25,301
Harewood	28.93	19,374
Headingley	2.57	22,010

Horsforth	37.51	21,511
Hyde Park & Woodhouse	4.46	28,405
Killingbeck & Seacroft	17.41	24,245
Kippax & Methley	22.48	20,821
Kirkstall	24.14	22,644
Middleton Park	25.70	26,169
Morley North	10.00	22,344
Morley South	18.60	22,201
Moortown	17.40	21,765
Otley & Yeadon	21.47	19,187
Pudsey	21.83	22,536
Rothwell	23.40	22,844
Roundhay	21.26	25,240
Temple Newsam	32.86	19,418
Wetherby	20.45	24,195
Weetwood	29.41	20,380

### Amenity

Ward	Area (ha)	Population
Adel & Wharfedale	8.55	17,804
Alwoodley	22.12	21,000
Ardley & Robin Hood	11.58	21,719
Armley	21.76	24,322
Beeston	15.46	21,796
Bramley & Stanningley	7.16	23,486
Burmantofts & Richmond Hill	17.43	29,063
Calverley & Farsley	5.63	22,284
Chapel Allerton	19.31	22,739

City & Hunslet	12.79	31,525
Crossgates & Whinmoor	22.52	22,323
Garforth & Swillington	25.24	25,750
Gipton & Harehills	7.91	19,377
Guiseley & Rawdon	5.15	27,703
Farnley & Wortley	22.08	25,301
Harewood	7.69	19,374
Headingley	1.92	22,010
Horsforth	5.42	21,511
Hyde Park & Woodhouse	16.62	28,405
Killingbeck & Seacroft	65.54	24,245
Kippax & Methley	14.74	20,821
Kirkstall	11.19	22,644
Middleton Park	22.26	26,169
Morley North	29.99	22,344
Morley South	10.52	22,201
Moortown	16.87	21,765
Otley & Yeadon	15.10	19,187
Pudsey	6.19	22,536
Rothwell	2.26	22,844
Roundhay	4.48	25,240
Temple Newsam	17.26	19,418
Wetherby	11.19	24,195
Weetwood	24.19	20,380

Children & Young People Equipped Play

<b>Ward</b>	<b>Count (no. of facilities)</b>	<b>Population (0-16 years)</b>
Adel & Wharfedale	5	3,330
Alwoodley	4	4,170
Ardsley & Robin Hood	10	4,779
Armley	5	4,964
Beeston	12	5,065
Bramley & Stanningley	7	4,776
Burmantofts & Richmond Hill	18	6,916
Calverley & Farsley	6	4,518
Chapel Allerton	11.00	4,820
City & Hunslet	14	4,669
Crossgates & Whinmoor	10	4,453
Garforth & Swillington	8	5,339
Gipton & Harehills	8	3,467
Guiseley & Rawdon	14	8,566
Farnley & Wortley	7	5,199
Harewood	8	3,577
Headingley	0	1,030
Horsforth	4	4,028
Hyde Park & Woodhouse	19	2,645
Killingbeck & Seacroft	2	5,897
Kippax & Methley	16	4,274
Kirkstall	7	3,709
Middleton Park	8	6,454
Morley North	4	4,457
Morley South	8	4,294
Moortown	10	4,255

Otley & Yeadon	6	3,498
Pudsey	6	4,541
Rothwell	13	4,629
Roundhay	4	5,560
Temple Newsam	6	4,178
Wetherby	4	4,084
Weetwood	11	3,476

### Allotments

Ward	Area (ha)	Population
Adel & Wharfedale	0.38	17,804
Alwoodley	0.23	21,000
Ardley & Robin Hood	9.90	21,719
Armley	3.75	24,322
Beeston	8.75	21,796
Bramley & Stanningley	1.55	23,486
Burmantofts & Richmond Hill	2.70	29,063
Calverley & Farsley	3.14	22,284
Chapel Allerton	5.79	22,739
City & Hunslet	2.72	31,525
Crossgates & Whinmoor	0.00	22,323
Garforth & Swillington	3.88	25,750
Gipton & Harehills	7.91	19,377
Guiseley & Rawdon	6.77	27,703
Farnley & Wortley	3.84	25,301
Harewood	2.91	19,374
Headingley	4.60	22,010
Horsforth	3.60	21,511



Hyde Park & Woodhouse	2.32	28,405
Killingbeck & Seacroft	0.86	24,245
Kippax & Methley	15.47	20,821
Kirkstall	14.70	22,644
Middleton Park	1.60	26,169
Morley North	1.49	22,344
Morley South	2.98	22,201
Moortown	4.15	21,765
Otley & Yeadon	7.73	19,187
Pudsey	1.86	22,536
Rothwell	6.12	22,844
Roundhay	3.11	25,240
Temple Newsam	1.65	19,418
Wetherby	2.18	24,195
Weetwood	3.54	20,380

### Natural

Ward	Area (ha)	Population
Adel & Wharfedale	85.99	17,804
Alwoodley	95.08	21,000
Ardsley & Robin Hood	111.95	21,719
Armley	15.09	24,322
Beeston	0.00	21,796
Bramley & Stanningley	68.42	23,486
Burmantofts & Richmond Hill	8.32	29,063
Calverley & Farsley	128.58	22,284
Chapel Allerton	21.24	22,739
City & Hunslet	2.03	31,525

Crossgates & Whinmoor	17.09	22,323
Garforth & Swillington	69.92	25,750
Gipton & Harehills	464.23	19,377
Guiseley & Rawdon	5.27	27,703
Farnley & Wortley	32.70	25,301
Harewood	38.98	19,374
Headingley	12.00	22,010
Horsforth	81.85	21,511
Hyde Park & Woodhouse	6.71	28,405
Killingbeck & Seacroft	46.41	24,245
Kippax & Methley	288.36	20,821
Kirkstall	19.55	22,644
Middleton Park	47.91	26,169
Morley North	28.12	22,344
Morley South	39.17	22,201
Moortown	52.32	21,765
Otley & Yeadon	201.47	19,187
Pudsey	43.98	22,536
Rothwell	209.84	22,844
Roundhay	150.27	25,240
Temple Newsam	25.69	19,418
Wetherby	70.97	24,195
Weetwood	23.07	20,380

**For more information, please contact:**

LDF Publication Draft Consultation  
Forward Planning & Implementation  
The Leonardo Building  
2 Rossington Street  
Leeds LS2 8HD

**Email: [sap@leeds.gov.uk](mailto:sap@leeds.gov.uk)**

**Web: [www.leeds.gov.uk/yourcity](http://www.leeds.gov.uk/yourcity)**



**Site Allocations Plan**

**Green Space Background Paper**

**Publication Draft**

Leeds Local Development Framework  
Development Plan Document

**September 2015**